

6/18/2021

VICINITY MAP

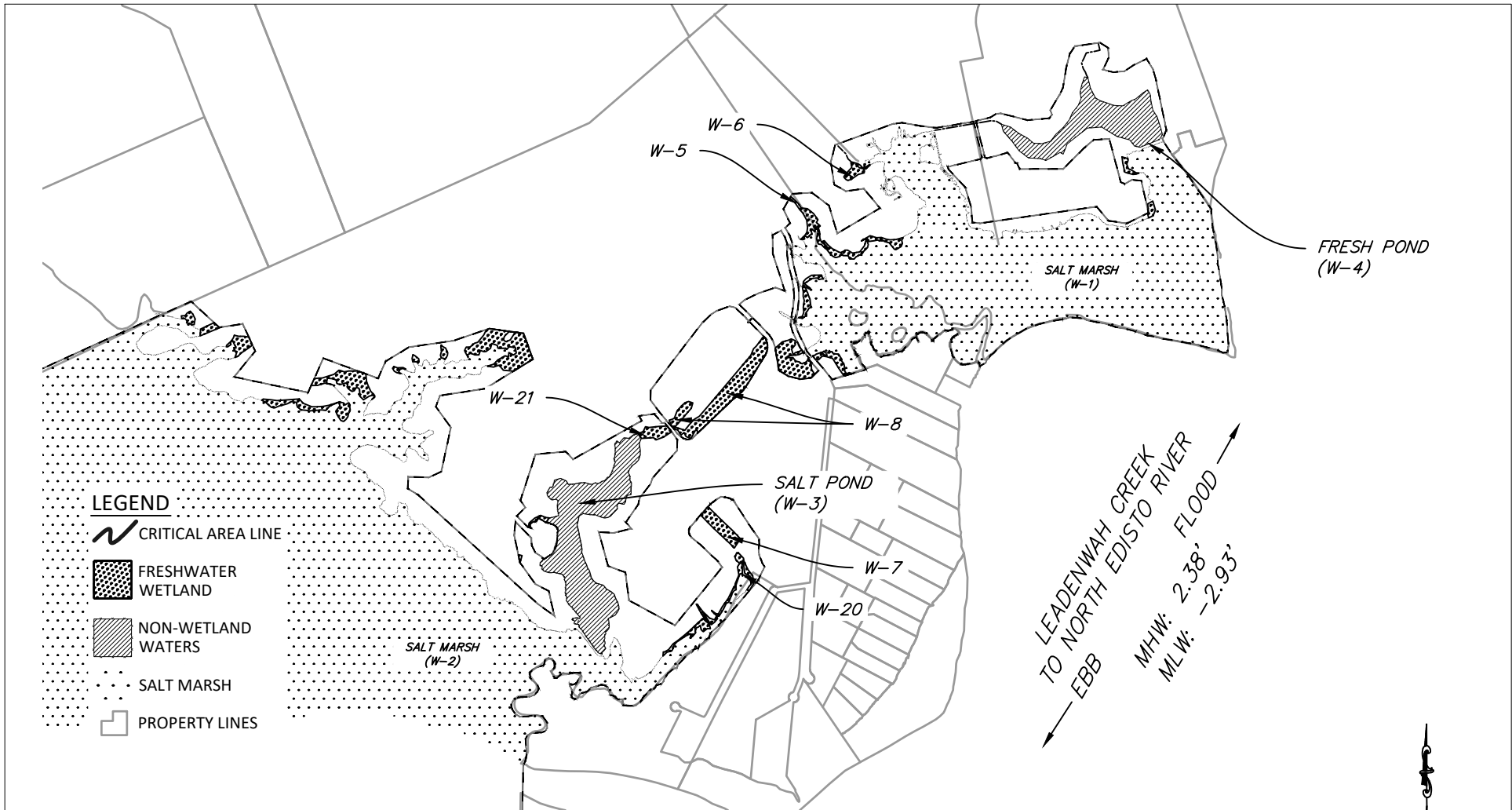
SHEET: 1

1" = 10 mi


POINT FARM SALT MARSH ENHANCEMENT AND RESTORATION
 CRITICAL AREA PERMIT - JMT JOB #16-0618-011
 DATUM: NAVD88 AT LEADENWAH CREEK, SC 8666775
 PROJECT LOCATION:
 LATITUDE: 32°63'07.00"N
 LONGITUDE: 80°22'86.90"W

APPLICANT:
 POINT FARM MB, LLC.
 DATE: SEPTEMBER, 2020





*CRITICAL AREA LINE APPROVED BY PAUL WOJOSKI ON 03/20/17



SITE KEY

SHEET: 2

1" = 1,500'

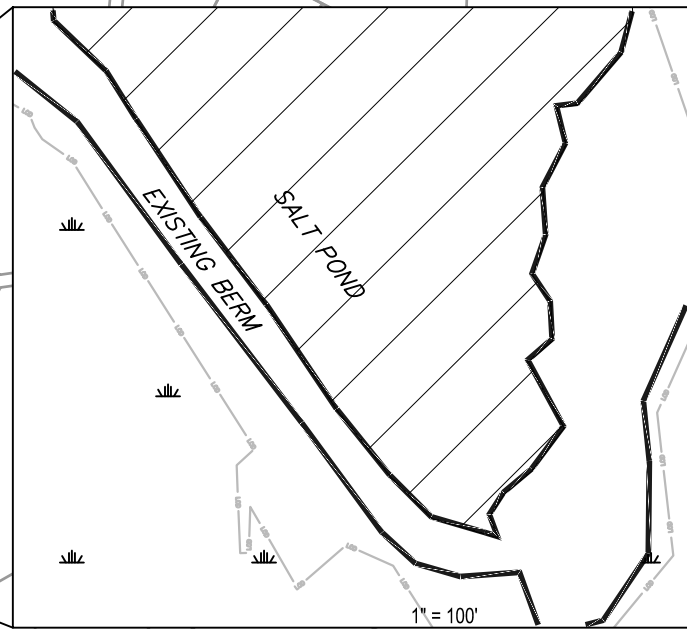
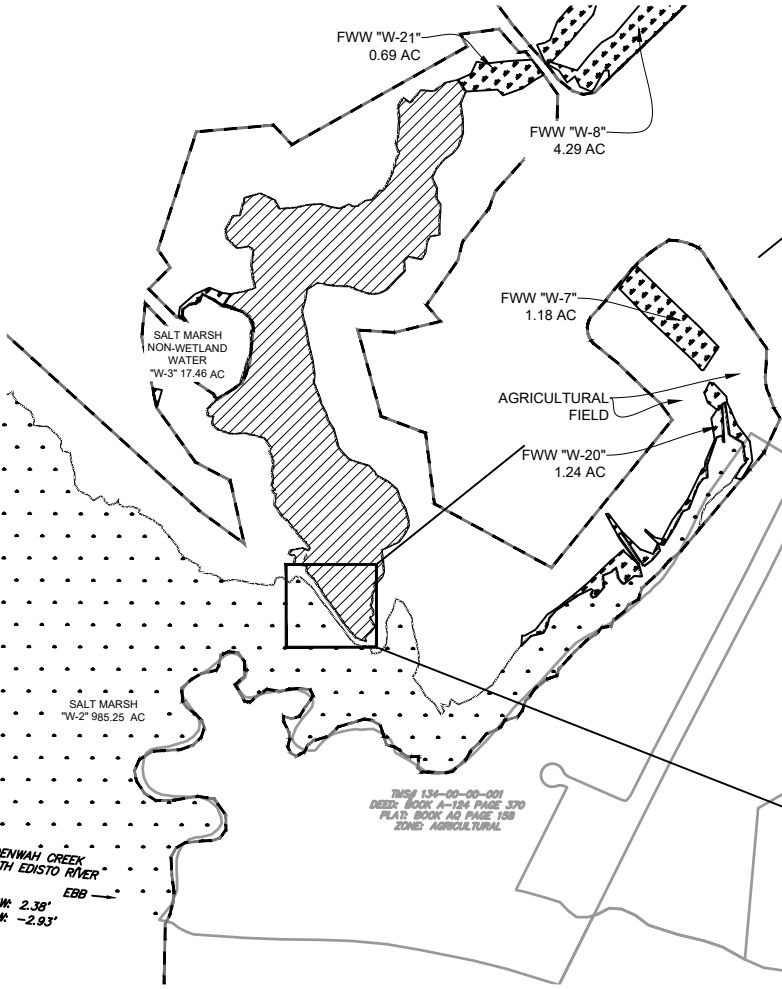
POINT FARM SALT MARSH ENHANCEMENT AND RESTORATION
 CRITICAL AREA PERMIT - JMT JOB #16-0618-011
 DATUM: NAVD88 AT LEADENWAH CREEK, SC 8666775
 PROJECT LOCATION:
 LATITUDE: 32°63'07.00"N
 LONGITUDE: 80°22'86.90"W

APPLICANT:
 POINT FARM MB, LLC.
 DATE: SEPTEMBER, 2020



LEGEND

-  CRITICAL AREA LINE
-  FRESHWATER WETLAND
-  NON-WETLAND WATERS
-  SALT MARSH



LEADENWAH CREEK TO NORTH EDISTO RIVER
FLOOD EBB
MHW: 2.38'
MLW: -2.93'

TUSJ 134-00-00-001
DEED: BOOK A-154 PAGE 370
PLAT: BOOK AG PAGE 138
ZONE: AGRICULTURAL

*CRITICAL AREA LINE APPROVED BY PAUL WOJOSKI ON 03/20/17

SOUTH CAROLINA
REGISTERED PROFESSIONAL ENGINEER
No. 31461
RYAN S. MATTIE
6/8/2021

PARCELS AND EXISTING CONDITIONS
SALT POND

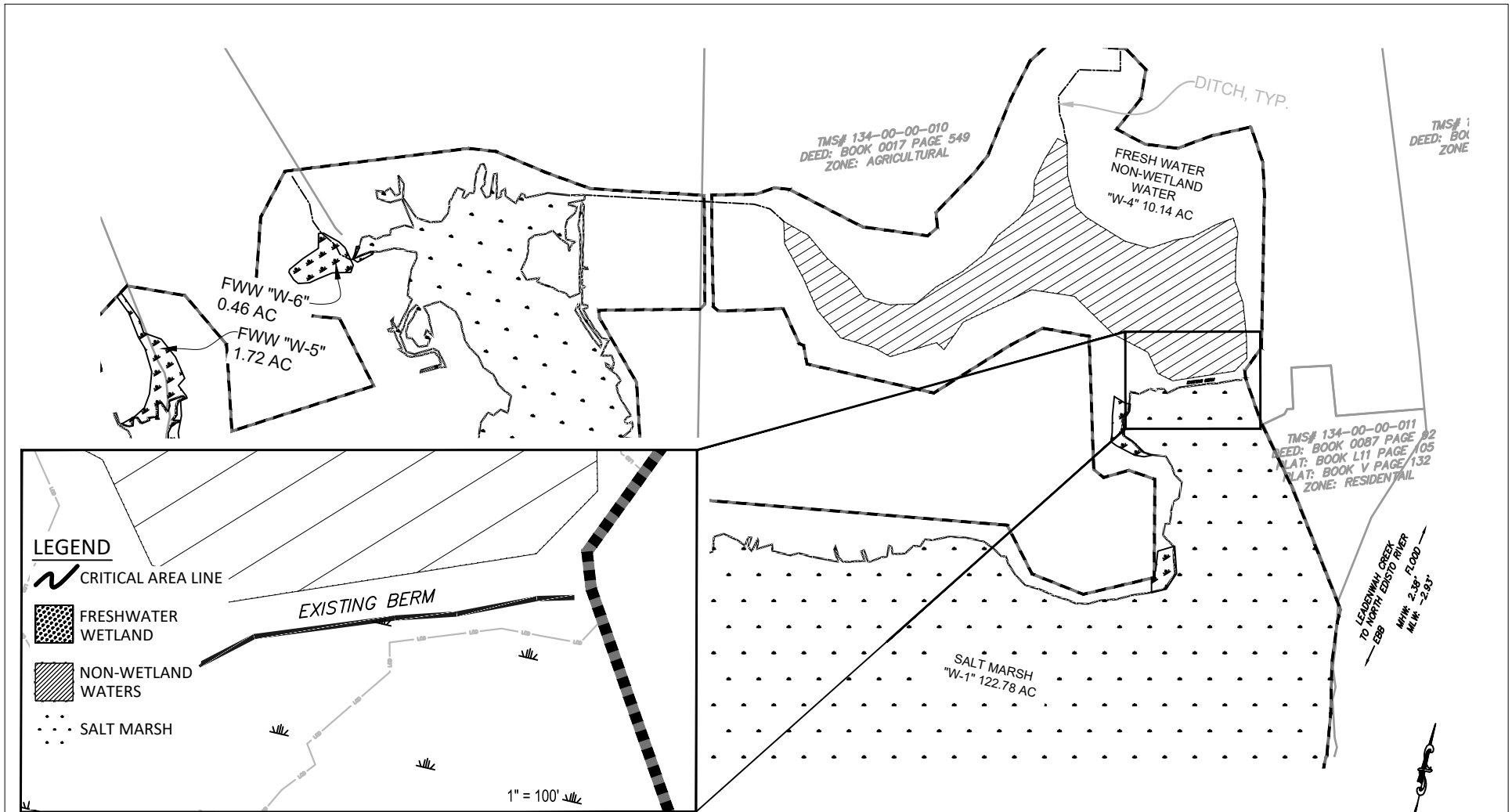
SHEET: 3

1" = 750'


POINT FARM SALT MARSH ENHANCEMENT AND RESTORATION
CRITICAL AREA PERMIT - JMT JOB #16-0618-011
DATUM: NAVD88 AT LEADENWAH CREEK, SC 8666775
PROJECT LOCATION:
LATITUDE: 32°63'07.00"N
LONGITUDE: 80°22'86.90"W

APPLICANT:
POINT FARM MB, LLC.
DATE: SEPTEMBER, 2020

JMT
AMERICAN MITIGATION COMPANY
FOR PERMITTING PURPOSES ONLY



*CRITICAL AREA LINE APPROVED BY PAUL WOJOSKI ON 03/20/17



PARCELS AND
EXISTING CONDITIONS
FRESH POND

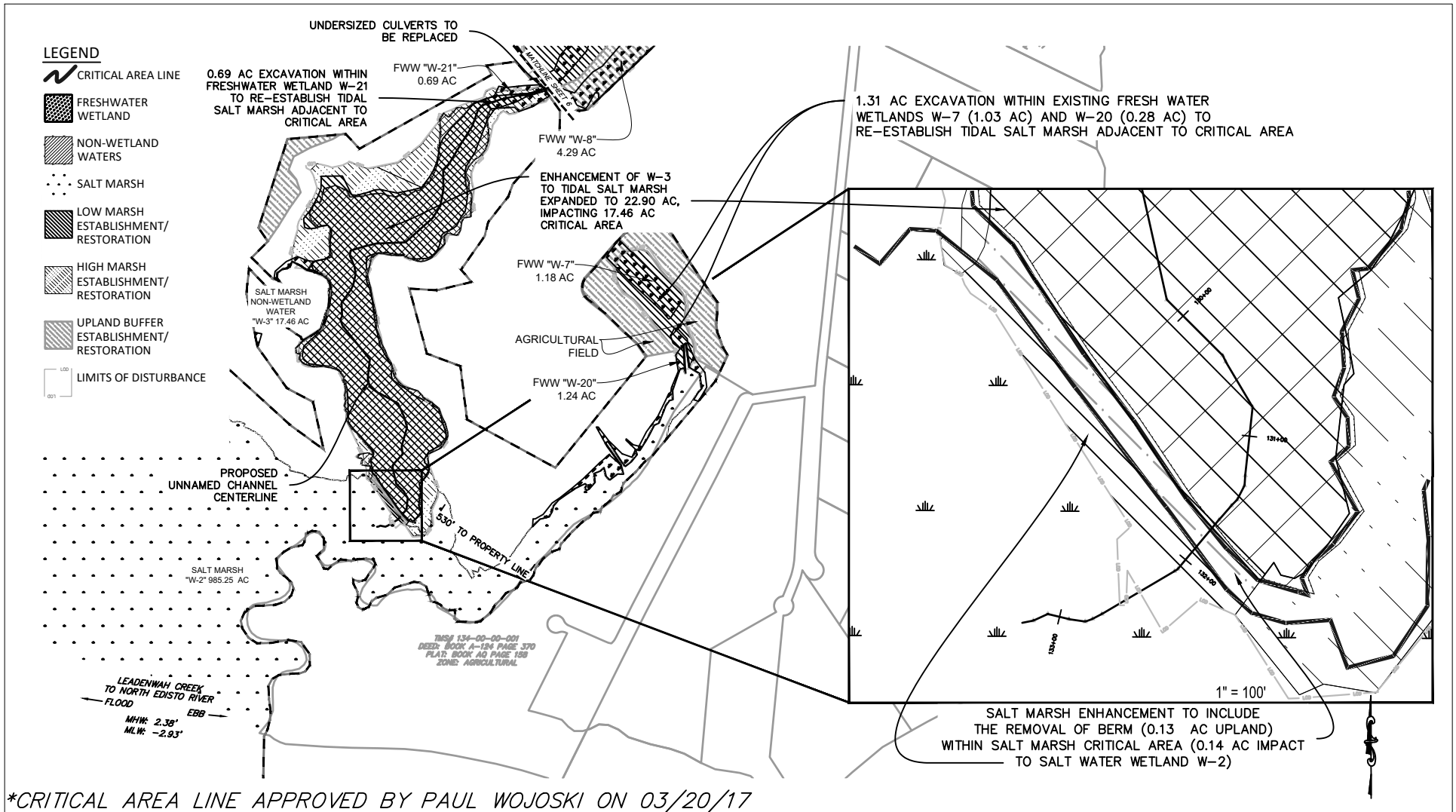
SHEET: 4

1" = 500'


POINT FARM SALT MARSH ENHANCEMENT AND RESTORATION
CRITICAL AREA PERMIT - JMT JOB #16-0618-011
DATUM: NAVD88 AT LEADENWAH CREEK, SC 8666775
PROJECT LOCATION:
LATITUDE: 32°63'07.00"N
LONGITUDE: 80°22'86.90"W

APPLICANT:
POINT FARM MB, LLC.
DATE: SEPTEMBER, 2020





*CRITICAL AREA LINE APPROVED BY PAUL WOJOSKI ON 03/20/17



PROPOSED CONDITIONS
SALT POND

SHEET: 5









1" = 750'

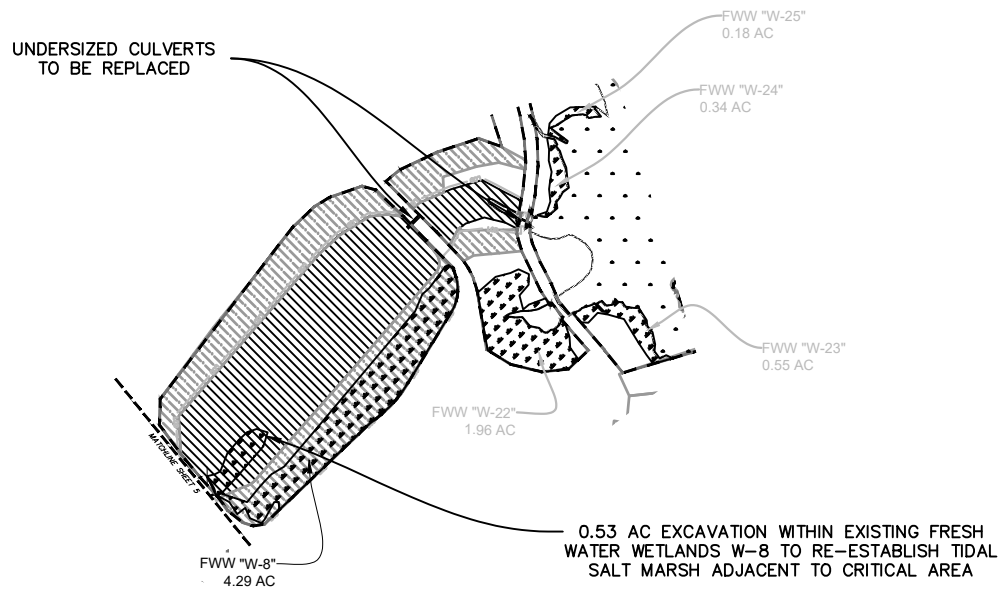
POINT FARM SALT MARSH ENHANCEMENT AND RESTORATION
CRITICAL AREA PERMIT - JMT JOB #16-0618-011
DATUM: NAVD88 AT LEADENWAH CREEK, SC 8666775
PROJECT LOCATION:
LATITUDE: 32°63'07.00"N
LONGITUDE: 80°22'86.90"W

APPLICANT:
POINT FARM MB, LLC.
DATE: SEPTEMBER, 2020



LEGEND

-  CRITICAL AREA LINE
-  FRESHWATER WETLAND
-  NON-WETLAND WATERS
-  SALT MARSH
-  LOW MARSH ESTABLISHMENT/RESTORATION
-  HIGH MARSH ESTABLISHMENT/RESTORATION
-  UPLAND BUFFER ESTABLISHMENT/RESTORATION
-  LIMITS OF DISTURBANCE



*CRITICAL AREA LINE APPROVED BY PAUL WOJOSKI ON 03/20/17

6/8/2021

PROPOSED CONDITIONS
AGRICULTURAL AREAS

SHEET: 6

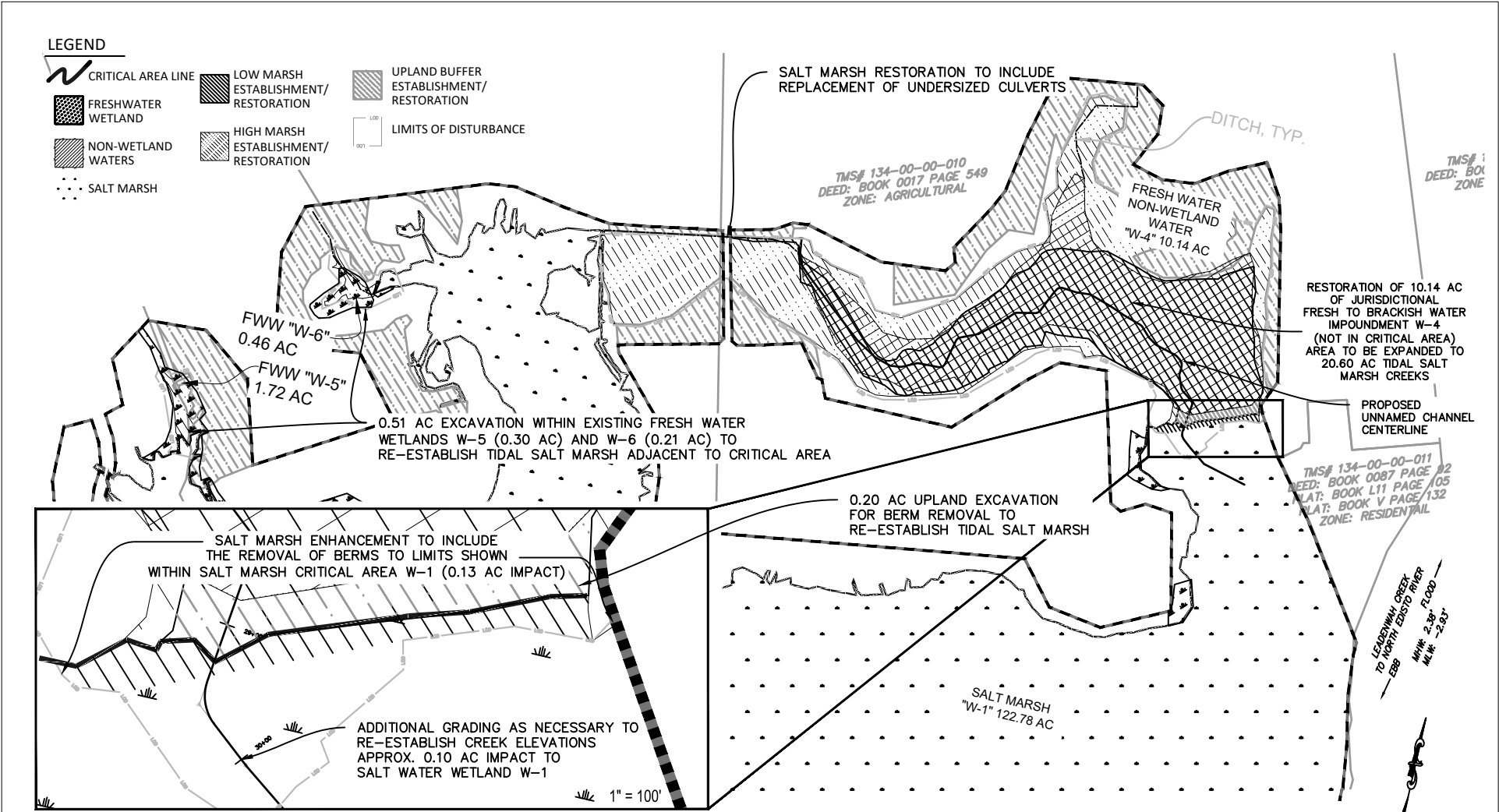
1" = 750'

POINT FARM SALT MARSH ENHANCEMENT AND RESTORATION
CRITICAL AREA PERMIT - JMT JOB #16-0618-011
DATUM: NAVD88 AT LEADENWAH CREEK, SC 8666775
PROJECT LOCATION:
LATITUDE: 32°63'07.00"N
LONGITUDE: 80°22'86.90"W

APPLICANT:
POINT FARM MB, LLC.
DATE: SEPTEMBER, 2020

AMERICAN MITIGATION COMPANY

FOR PERMITTING PURPOSES ONLY




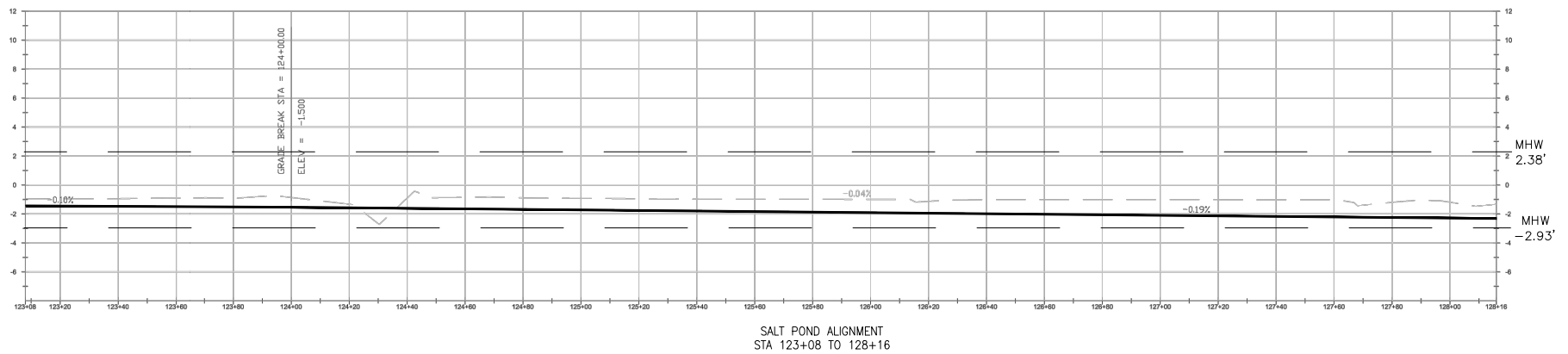
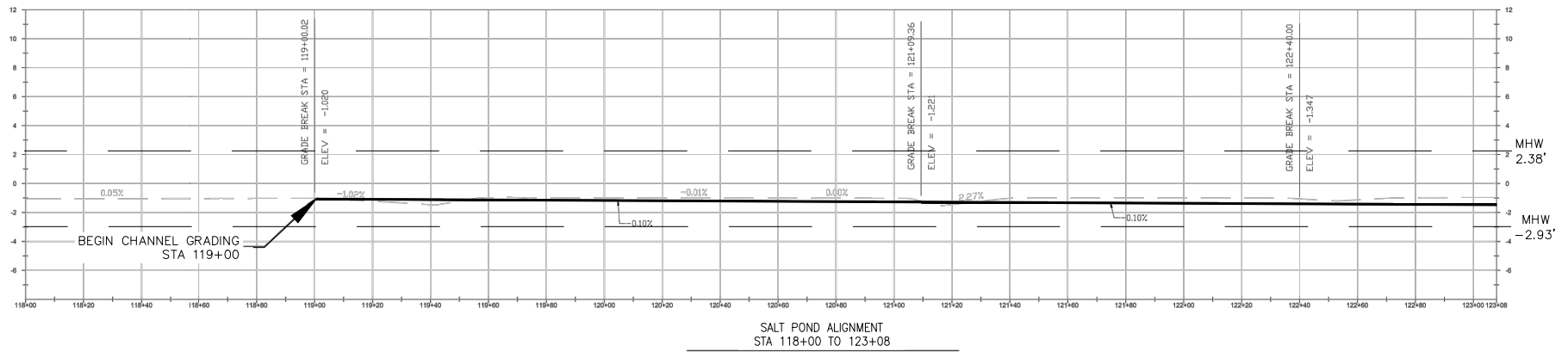
*CRITICAL AREA LINE APPROVED BY PAUL WOJOSKI ON 03/20/17

SOUTH CAROLINA REGISTERED PROFESSIONAL ENGINEER No. 31461 RYAN S. MATTIE 6/8/2021

PROPOSED CONDITIONS FRESH POND SHEET: 7 1" = 500'

POINT FARM SALT MARSH ENHANCEMENT AND RESTORATION CRITICAL AREA PERMIT - JMT JOB #16-0618-011 DATUM: NAVD88 AT LEADENWAH CREEK, SC 8666775 PROJECT LOCATION: LATITUDE: 32°63'07.00"N LONGITUDE: 80°22'86.90"W APPLICANT: POINT FARM MB, LLC. DATE: SEPTEMBER, 2020

JMT AMERICAN MITIGATION COMPANY FOR PERMITTING PURPOSES ONLY



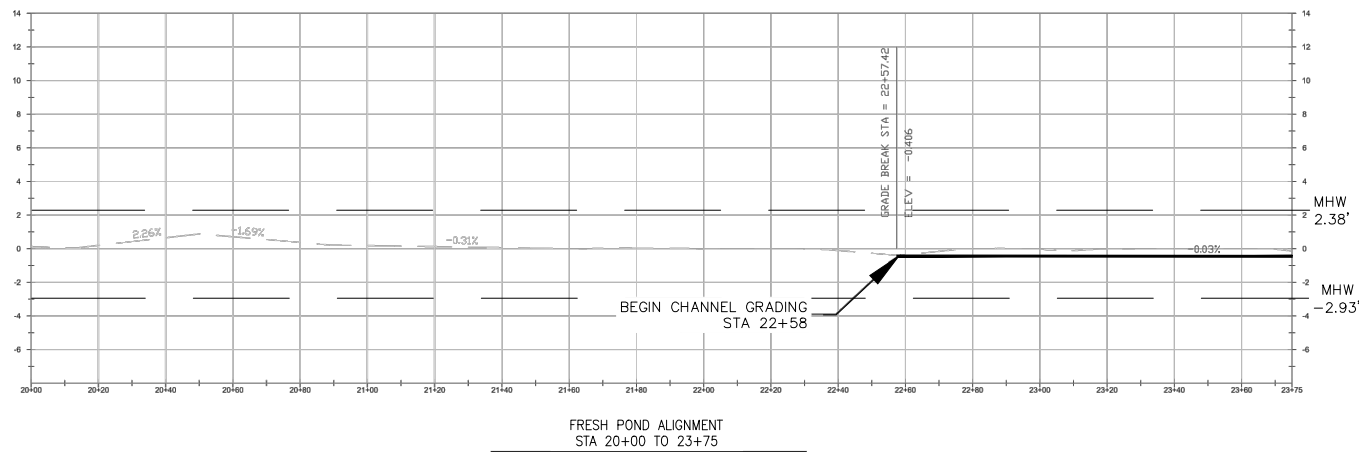
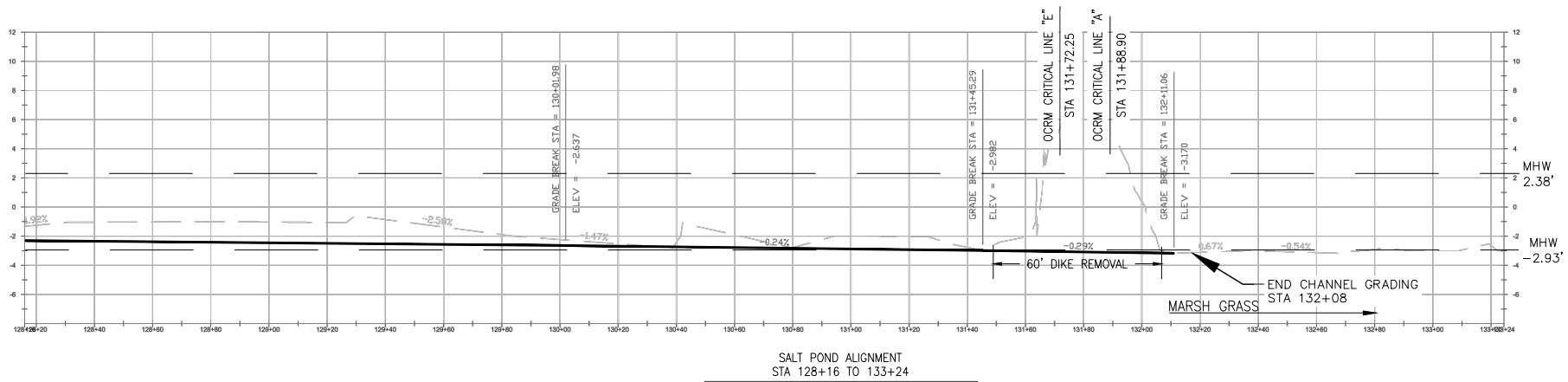
PROPOSED PROFILES

SHEET: 8

POINT FARM SALT MARSH ENHANCEMENT AND RESTORATION
CRITICAL AREA PERMIT - JMT JOB #16-0618-011
DATUM: NAVD88 AT LEADENWAH CREEK, SC 8666775
PROJECT LOCATION:
LATITUDE: 32°63'07.00"N
LONGITUDE: 80°22'06.90"W

APPLICANT:
POINT FARM MB, LLC.
DATE: SEPTEMBER, 2020






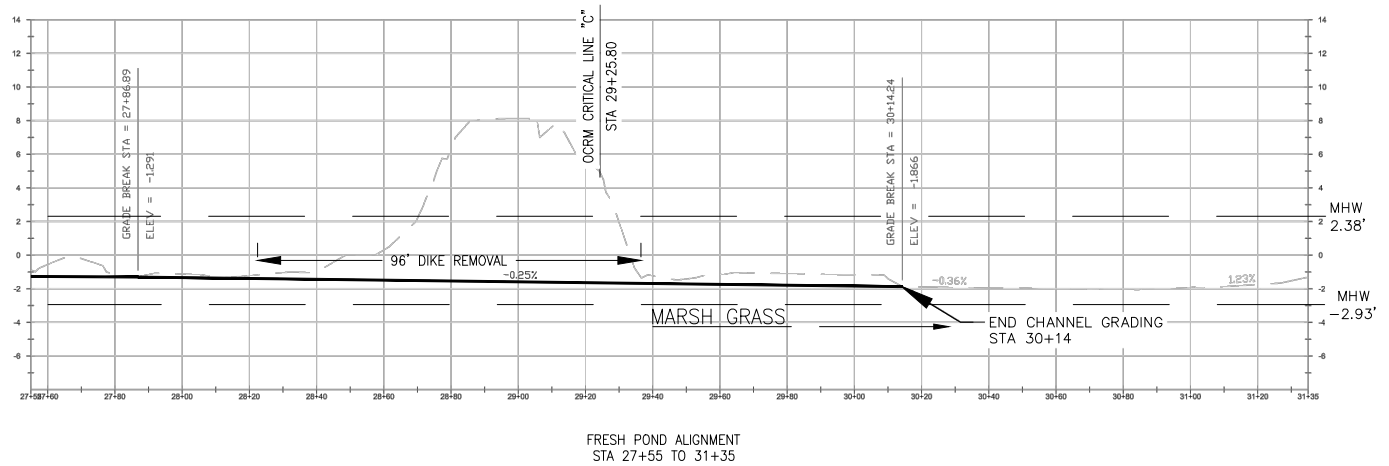
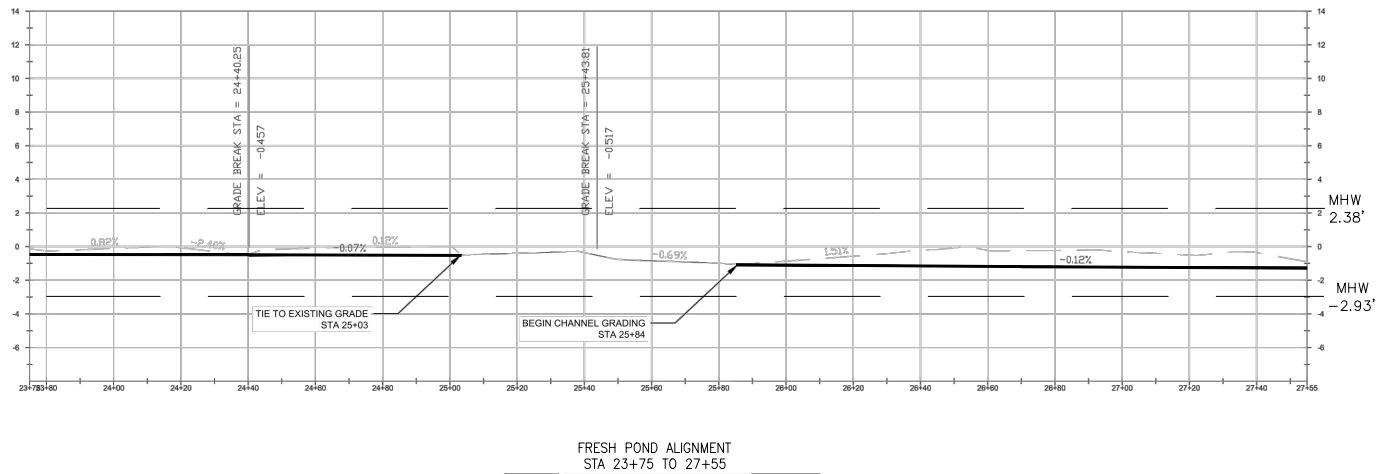
PROPOSED PROFILES

SHEET: 9

POINT FARM SALT MARSH ENHANCEMENT AND RESTORATION
 CRITICAL AREA PERMIT - JMT JOB #16-0618-011
 DATUM: NAVD88 AT LEADENWAH CREEK, SC 8666775
 PROJECT LOCATION:
 LATITUDE: 32°63'07.00"N
 LONGITUDE: 80°22'86.90"W

APPLICANT:
 POINT FARM MB, LLC.
 DATE: SEPTEMBER, 2020





PROPOSED PROFILES

SHEET: 10

POINT FARM SALT MARSH ENHANCEMENT AND RESTORATION
CRITICAL AREA PERMIT - JMT JOB #16-0618-011
DATUM: NAVD88 AT LEADENWAH CREEK, SC 8666775
PROJECT LOCATION:
LATITUDE: 32°63'07.00"N
LONGITUDE: 80°22'86.90"W

APPLICANT:
POINT FARM MB, LLC.
DATE: SEPTEMBER, 2020

