APPENDIX B.

Tyger River Basin

Ambient Water Quality Monitoring Site Descriptions

Station #	Type	Class	Description
03050107-010			
B-317	P	FW	MUSH CREEK AT SC 253, BELOW TIGERVILLE
B-741	BIO	FW	SOUTH TYGER RIVER AT UNNUMBERED ROAD, S OF S-23-569
CL-100	W	FW	LAKE ROBINSON IN FOREBAY NEAR DAM
B-341	W	FW	LAKE CUNNINGHAM IN FOREBAY NEAR DAM
B-149	S	FW	SOUTH TYGER RIVER AT SC 14, 2.9 MI NNW OF GREER
B-263	S	FW	SOUTH TYGER RIVER AT SC 290, 3.7 MI E OF GREER
B-625	BIO	FW	MAPLE CREEK AT SR 644
B-005A	BIO	FW	SOUTH TYGER RIVER AT S-42-242
B-005	S	FW	SOUTH TYGER RIVER AT S-42-63
B-782	BIO	FW	BENS CREEK AT SC 417
B-332	W	FW	SOUTH TYGER RIVER AT S-42-86, 5 MI NE OF WOODRUFF
B-787	BIO	FW	FERGUSON CREEK AT SR 86
03050107-020			
B-348	W	FW	LAKE COOLEY IN FOREBAY NEAR DAM
B-315	S	FW	TRIB. TO N.TYGER RIVER AT UNNUMBERED ROAD BELOW JACKSON #2
B-219	S	FW	NORTH TYGER RIVER AT US 29, 7.2 MI W OF SPARTANBURG
03050107-030			
B-017	BIO	FW	NORTH TYGER RIVER AT SC 296
B-018A	S	FW	NORTH TYGER RIVER AT S-42-231, 11 MI S OF SPARTANBURG
03050107-040			
B-794	BIO	FW	MIDDLE TYGER RIVER AT RED TURNER RD, 0.5 MI E. OF SC 101
B-148	P/BIO	FW	MIDDLE TYGER RIVER AT SC 14, 2 MI SSW GOWANSVILLE
B-784	BIO	FW	BEAVERDAM CREEK AT SC 357
B-012	S	FW	MIDDLE TYGER RIVER AT S-42-63
B-014	W/BIO	FW	MIDDLE TYGER RIVER AT S-42-64
03050107-050			
B-008	P	FW	TYGER RIVER AT S-42-50, E. OF WOODRUFF
B-019	S	FW	JIMMIES CREEK AT S-42-201, 2 MI E. OF WOODRUFF
B-786	BIO	FW	JIMMIES CREEK AT STEWART RD, 1 MI UPSTREAM OF SR 113
B-733	BIO	FW	DUTCHMAN CREEK AT S-42-511
B-051	P	FW	TYGER RIVER AT SC 72, 5.5 MI SW OF CARLISLE
B-777	BIO	FW	CANE CREEK AT SR 359
03050107-060			
B-321	P	FW	TRIBUTARY TO FAIRFOREST CREEK, 200 FEET BELOW S-42-65
B-020	S	FW	FAIRFOREST CREEK AT US 221, S OF SPARTANBURG
B-164	S	FW	FAIRFOREST CREEK AT S-42-651, 3.5 MI SSE OF SPARTANBURG
B-021	P/BIO	FW	FAIRFOREST CREEK AT SC 56
B-235	S	FW	KELSEY CREEK AT S-42-321
CL-035	W	FW	LAKE JOHNSON AT SPILLWAY AT S-42-359
CL-033	W	FW	LAKE CRAIG 45 METERS NW OF DAM
BF-007	S	FW	FAIRFOREST CREEK ON COUNTY ROAD 12, SW OF JONESVILLE
B-199	S	FW	MITCHELL CREEK AT COUNTY ROAD 233, 2.3 MI SSW OF JONESVILLE
B-781	BIO	FW	MITCHELL CREEK AT SR 19, 1ST REPLICATE OF 2 STA., DOWNSTREAM OF BRIDGE
B-779	BIO	FW	SUGAR CREEK AT SR 52
B-067A	S	FW	TOSCHS CREEK AT US 176, 2 MI SW OF UNION

B-067B	S	FW	TOSCHS CREEK AT ROAD TO TREATMENT PLANT OFF S-44-92, SW OF UNION

Station #	Type	Class	Description
BF-008	S/BIO	FW	FAIRFOREST CREEK AT S-44-16, SW OF UNION
B-286	S	FW	TINKER CREEK AT ROAD TO TREATMENT PLANT, 1.3 MI SSE OF UNION
B-287	S	FW	TINKER CREEK AT UNNUMBERED COUNTY ROAD, 1.7 MI SSE OF UNION
B-336	W/BIO	FW	TINKER CREEK AT S-44-278, 9 MI SSE OF UNION

For further details concerning sampling frequency and parameters sampled, please visit our website at *www.scdhec.net/eqc/admin/html/eqcpubs.html#wqreports* for the current State of S.C. Monitoring Strategy.

Water Quality Data

Spreadsheet Legend

Station Information:

STATION NUMBER Station ID

TYPE SCDHEC station type code

P = Primary station, sampled monthly all year round

S = Secondary station, sampled monthly May - October

P* = Secondary station upgraded to primary station parameter coverage and sampling frequency for b

W = Special watershed station added for the Broad River Basin study

BIO = Indicates macroinvertebrate community data assessed

WATERBODY NAME Stream or Lake Name

CLASS Stream classification at the point where monitoring station is located

Parameter Abbreviations and Parameter Measurement Units:

DO	Dissolved Oxygen (mg/l)	NH3	Ammonia (mg/l)
BOD	Five-Day Biochemical Oxygen Demand (mg/l)	CD	Cadmium (ug/l)
		CR	Chromium (ug/l)
pH	pH (SU)	CU	Copper (ug/l)
TP	Total Phosphorus (mg/l)	PB	Lead (ug/l)
TN	Total Nitrogen (mg/l)	HG	Mercury (ug/l)
TURB	Turbidity (NTU)	NI	Nickel (ug/l)
TSS	Total Suspended Solids (mg/l)	ZN	Zinc (ug/l)
BACT	Fecal Coliform Bacteria (#/100 ml)		

Statistical Abbreviations:

N For standards compliance, number of surface samples collected between January 1995 and December 1999.
For trends, number of surface samples collected between January 1984 and December 1999.
For total phosphorus, an additional trend period of January 1992 to December 1999 is also reported.

EXC. Number of samples contravening the appropriate standard

% Percentage of samples contravening the appropriate standard

MEAN EXC. Mean of samples that contravened the applied standard

MED For heavy metals with a human health criterion, this is the median of all surface samples between January 1995 and December 1999. DL indicates that the median was the detection limit.

MAG Magnitude of any statistically significant trend, average change per year, expressed in parameter measurement units.

GEO MEAN Geometric mean of fecal coliform bacteria samples collected between January 1995 and December 1999.

Key to Trends:

D Statistically significant decreasing trend in parameter concentration

I Statistically significant increasing trend in parameter concentration

* No statistically significant trend

Blank Insufficient data to test for long-term trends

TYGER RIVER BASIN WATER QUALITY SUMMARY

STATION				DO	DO	DO	MEAN	TRENDS (85 -99)						pH	pH	pH	MEAN	TRENDS (85-99)		
NUMBER	TYPE	WATERBODY NAME	CLASS	N	EXC.	%	EXC.	DO	N	MAG	BOD	N	MAG	N	EXC.	%	EXC.	PH	N	MAG
03050107010																				
B-317	P	MUSH CK	FW	58	0	0		*	172		D	168	-0.038	58	1	2	5.85	*	169	
B-741	BIO	S TYGER RVR	FW																	
CL-100	BD	LAKE ROBINSON	FW	9	0	0								9	2	22	8.57			
B-341	BD	LAKE CUNNINGHAM	FW	16	0	0								15	0	0				
B-149	S	S TYGER RVR	FW	29	0	0		D	77	-0.025	D	78	-0.05	28	1	4	5.75	D	76	-0.017
B-263	S	S TYGER RVR	FW	29	0	0		I	80	0.033	D	80	-0.025	28	0	0		D	78	-0.013
B-625	BIO	MAPLE CK	FW																	
B-005A	BIO	S TYGER RVR	FW																	
B-005	S	S TYGER RVR	FW	29	0	0		*	79		D	79	-0.02	28	0	0		D	77	-0.019
B-782	BIO	BENS CREEK	FW																	
B-332	BD/BIO	S TYGER RVR	FW	22	0	0								22	0	0				
B-787	BIO	FERGERSON CK	FW																	
03050107020																				
B-348	BD	LAKE COOLEY	FW	12	0	0								12	2	17	8.7			
B-315	S	N TYGER RVR TRIB	FW	21	1	5	4.7	*	71		D	71	-0.2	20	0	0		D	69	-0.056
B-219	P*	N TYGER RVR	FW	39	0	0		D	91	-0.031	*	90		38	1	3	5.95	D	89	-0.032
03050107030																				
B-017	BIO	N TYGER RVR	FW																	
B-018A	P*	N TYGER RVR	FW	40	0	0		D	38	-0.056	*	37		40	0	0		*	38	
03050107040																				
B-794	BIO	MIDDLE TYGER RVR	FW																	
B-148	P/BIO	MIDDLE TYGER RVR	FW	60	0	0		I	173	0.02	D	173	-0.031	60	1	2	5.8	*	169	
B-784	BIO	BEAVERDAM CK	FW																	
B-012	S	MIDDLE TYGER RVR	FW	29	0	0		I	78	0.026	D	78	-0.225	28	0	0		D	76	-0.089
B-014	BD/BIO	MIDDLE TYGER RVR	FW	22	0	0								21	0	0				
03050107050																				
B-008	P	TYGER RVR	FW	59	0	0		D	172	-0.024	D	173	-0.06	59	0	0		D	170	-0.043
B-019	S	JIMMIES CK	FW	30	0	0		*	79		*	79		30	0	0		D	79	-0.02
B-786	BIO	JIMMIES CK	FW																	
B-733	BIO	DUTCHMAN CK	FW																	
B-051	P	TYGER RVR	FW	53	0	0		*	165		D	160	-0.05	53	1	2	5.8	D	165	-0.02
B-777	BIO	CANE CK	FW																	

TYGER RIVER BASIN WATER QUALITY SUMMARY

STATION				TRENDS (92-99)			TRENDS (85-99)											
NUMBER	TYPE	WATERBODY NAME	CLASS	TP	N	MAG	TP	N	MAG	TN	N	MAG	TURB	N	MAG	TSS	N	MAG
03050107010																		
B-317	P	MUSH CK	FW	*	78		D	157	-0.001	D	150	-0.016	*	170				
B-741	BIO	S TYGER RVR	FW															
CL-100	BD	LAKE ROBINSON	FW															
B-341	BD	LAKE CUNNINGHAM	FW															
B-149	S	S TYGER RVR	FW	*	32		*	73					D	76	-0.086			
B-263	S	S TYGER RVR	FW	I	36	0.007	D	76	-0.003				I	77	-0.224			
B-625	BIO	MAPLE CK	FW															
B-005A	BIO	S TYGER RVR	FW															
B-005	S	S TYGER RVR	FW	I	36	0.01	D	77	-0.005				I	76	0.417			
B-782	BIO	BENS CREEK	FW															
B-332	BD/BIO	S TYGER RVR	FW															
B-787	BIO	FERGERSON CK	FW															
03050107020																		
B-348	BD	LAKE COOLEY	FW															
B-315	S	N TYGER RVR TRIB	FW				D	70	-0.05				*	69				
B-219	P*	N TYGER RVR	FW	*	46		*	87					I	88	0.8			
03050107030																		
B-017	BIO	N TYGER RVR	FW															
B-018A	P*	N TYGER RVR	FW	I	37	0.017	I	37	0.03				*	37				
03050107040																		
B-794	BIO	MIDDLE TYGER RVR	FW															
B-148	P/BIO	MIDDLE TYGER RVR	FW	D	84	0.0	D	165	0.0	*	148		I	173	0.4			
B-784	BIO	BEAVERDAM CK	FW															
B-012	S	MIDDLE TYGER RVR	FW	*	34		*	74					*	75				
B-014	BD/BIO	MIDDLE TYGER RVR	FW															
03050107050																		
B-008	P	TYGER RVR	FW	*	84		*	164		D	159	-0.023	I	171	0.5			
B-019	S	JIMMIES CK	FW	I	35	0.01	D	77	-0.002				*	77				
B-786	BIO	JIMMIES CK	FW															
B-733	BIO	DUTCHMAN CK	FW															
B-051	P	TYGER RVR	FW	*	75		*	153		D	148	-0.017	I	164	0.669	*	30	
B-777	BIO	CANE CK	FW															

TYGER RIVER BASIN WATER QUALITY SUMMARY

STATION NUMBER	TYPE	WATERBODY NAME	CLASS	GEO MEAN	BACT N	BACT EXC.	BACT %	MEAN EXC.	TRENDS (85-99) BACT	N	MAG	NH3 N	NH3 EXC.	CD N	CD EXC.	CD MED.	CD %
03050107010																	
B-317	P	MUSH CK	FW	216	58	16	28	834	*	171		57	0	20	0	10	0
B-741	BIO	S TYGER RVR	FW														
CL-100	BD	LAKE ROBINSON	FW	5	6	0	0					5	0	2	0	10	0
B-341	BD	LAKE CUNNINGHAM	FW	38	12	1	8	490				10	0				
B-149	S	S TYGER RVR	FW	56	29	2	7	550	*	76							
B-263	S	S TYGER RVR	FW	172	29	5	17	958	*	79							
B-625	BIO	MAPLE CK	FW														
B-005A	BIO	S TYGER RVR	FW														
B-005	S	S TYGER RVR	FW	376	29	11	38	1,218	I	78	9.199						
B-782	BIO	BENS CREEK	FW														
B-332	BD/BIO	S TYGER RVR	FW	260	22	4	18	1,770				21	0	8	0	10	0
B-787	BIO	FERGERSON CK	FW														
03050107020																	
B-348	BD	LAKE COOLEY	FW	9	10	0	0					10	0				
B-315	S	N TYGER RVR TRIB	FW	521	21	15	71	868	*	70							
B-219	P*	N TYGER RVR	FW	291	39	12	31	762	*	90		20	0	8	0	10	0
03050107030																	
B-017	BIO	N TYGER RVR	FW														
B-018A	P*	N TYGER RVR	FW	884	40	23	58	2,664	*	38		22	0	8	0	10	0
03050107040																	
B-794	BIO	MIDDLE TYGER RVR	FW														
B-148	P/BIO	MIDDLE TYGER RVR	FW	299	59	24	41	1,087	I	171	11.2	58	0	19	0	10	0
B-784	BIO	BEAVERDAM CK	FW														
B-012	S	MIDDLE TYGER RVR	FW	322	28	10	36	972	*	76							
B-014	BD/BIO	MIDDLE TYGER RVR	FW	557	22	9	41	997				22	0	8	0	10	0
03050107050																	
B-008	P	TYGER RVR	FW	412	59	23	39	1,047	*	173		59	0	20	0	10	0
B-019	S	JIMMIES CK	FW	1,223	30	23	77	15,084	I	79	37.5						
B-786	BIO	JIMMIES CK	FW														
B-733	BIO	DUTCHMAN CK	FW														
B-051	P	TYGER RVR	FW	336	53	23	43	1,564	D	163	13.3	53	0	16	0	10	0
B-777	BIO	CANE CK	FW														

TYGER RIVER BASIN WATER QUALITY SUMMARY

STATION NUMBER	TYPE	WATERBODY NAME	CLASS	CR N	CR EXC.	CR MED.	CR %	CU N	CU EXC.	CU %	PB N	PB EXC.	PB %	HG N	HG EXC.	HG MED.	HG %	NI N	NI EXC.	NI MED.	NI %	ZN N	ZN EXC.	ZN %
03050107010																								
B-317	P	MUSH CK	FW	20	0	10	0	20	0	0	20	0	0	20	0	0.2	0	20	0	20	0	20	1	5
B-741	BIO	S TYGER RVR	FW																					
CL-100	BD	LAKE ROBINSON	FW	2	0	10	0	2	0	0	2	0	0	2	0	0.2	0	2	0	20	0	2	0	0
B-341	BD	LAKE CUNNINGHAM	FW																					
B-149	S	S TYGER RVR	FW																					
B-263	S	S TYGER RVR	FW																					
B-625	BIO	MAPLE CK	FW																					
B-005A	BIO	S TYGER RVR	FW																					
B-005	S	S TYGER RVR	FW																					
B-782	BIO	BENS CREEK	FW																					
B-332	BD/BIO	S TYGER RVR	FW	8	0	10	0	8	0	0	8	0	0	8	0	0.2	0	8	0	20	0	8	2	25
B-787	BIO	FERGERSON CK	FW																					
03050107020																								
B-348	BD	LAKE COOLEY	FW																					
B-315	S	N TYGER RVR TRIB	FW																					
B-219	P*	N TYGER RVR	FW	8	0	10	0	8	0	0	8	0	0	8	0	0.2	0	8	0	20	0	8	2	25
03050107030																								
B-017	BIO	N TYGER RVR	FW																					
B-018A	P*	N TYGER RVR	FW	8	0	10	0	8	1	13	8	0	0	8	0	0.2	0	8	0	20	0	8	0	0
03050107040																								
B-794	BIO	MIDDLE TYGER RVR	FW																					
B-148	P/BIO	MIDDLE TYGER RVR	FW	19	0	10	0	19	1	5	19	0	0	19	0	0.2	0	19	0	20	0	19	1	5
B-784	BIO	BEAVERDAM CK	FW																					
B-012	S	MIDDLE TYGER RVR	FW																					
B-014	BD/BIO	MIDDLE TYGER RVR	FW	8	0	10	0	8	1	13	8	0	0	8	0	0.2	0	8	0	20	0	8	0	0
03050107050																								
B-008	P	TYGER RVR	FW	20	1	10	5	20	0	0	20	0	0	20	0	0.2	0	20	0	20	0	20	1	5
B-019	S	JIMMIES CK	FW																					
B-786	BIO	JIMMIES CK	FW																					
B-733	BIO	DUTCHMAN CK	FW																					
B-051	P	TYGER RVR	FW	16	1	10	6.3	16	1	6	16	1	6	16	0	0.2	0	16	0	20	0	16	1	6
B-777	BIO	CANE CK	FW																					

TYGER RIVER BASIN WATER QUALITY SUMMARY

STATION				DO	DO	DO	MEAN	TRENDS (85 -99)						pH	pH	pH	MEAN	TRENDS (85-99)		
NUMBER	TYPE	WATERBODY NAME	CLASS	N	EXC.	%	EXC.	DO	N	MAG	BOD	N	MAG	N	EXC.	%	EXC.	PH	N	MAG
03050107060																				
B-321	P	FAIRFOREST CK TRIB	FW	59	5	8	4.34	*	171		D	171	-0.289	59	6	10	5.667	D	168	-0.06
B-020	S	FAIRFOREST CK	FW	30	0	0		*	80		D	80	-0.067	28	0	0		*	77	
B-164	S	FAIRFOREST CK	FW	29	0	0		*	79		*	78		29	1	3	8.9	*	78	
B-021	P/BIO	FAIRFOREST CK	FW	60	0	0		*	173		D	174	-0.077	60	1	2	8.95	*	171	
B-235	S	KELSEY CK	FW	30	0	0		D	79	-0.05	D	79	-0.038	29	0	0		D	78	-0.04
CL-035	BD	LAKE JOHNSON	FW	10	1	10	2.6							10	7	70	9.161			
CL-033	BD	LAKE CRAIG	FW	10	1	10	4.1							8	2	25	7.1			
BF-007	S	FAIRFOREST CK	FW	22	0	0		*	75		*	73		22	0	0		*	76	
B-199	S	MITCHELL CK	FW	23	0	0		*	77		D	75	-0.05	23	0	0		*	77	
B-781	BIO	MITCHELL CK	FW																	
B-779	BIO	SUGAR CK	FW																	
B-067A	S	TOSCHS CK	FW	23	0	0		*	73		D	71	-0.037	23	0	0		D	73	-0.025
B-067B	S	TOSCHS CK	FW	24	0	0		*	74		D	71	-0.07	24	0	0		D	74	-0.017
BF-008	P*/BIO	FAIRFOREST CK	FW	33	0	0		*	87		D	85	-0.042	33	0	0		D	87	-0.033
B-286	S	TINKER CK	FW	23	0	0		*	75		D	71	-0.067	23	0	0		D	75	-0.02
B-287	S	TINKER CK	FW	22	0	0		*	76		D	72	-0.078	22	0	0		*	76	
B-336	BD/BIO	TINKER CK	FW	20	0	0								20	0	0				

TYGER RIVER BASIN WATER QUALITY SUMMARY

STATION				TRENDS (92-99)			TRENDS (85-99)											
NUMBER	TYPE	WATERBODY NAME	CLASS	TP	N	MAG	TP	N	MAG	TN	N	MAG	TURB	N	MAG	TSS	N	MAG
03050107060																		
B-321	P	FAIRFOREST CK TRIB	FW	*	87		D	166	-0.03	D	146	-1.453	*	171				
B-020	S	FAIRFOREST CK	FW	*	34		D	74	-0.005				*	77				
B-164	S	FAIRFOREST CK	FW	I	35	0.194	*	75					*	76				
B-021	P/BIO	FAIRFOREST CK	FW	*	85		D	164	-0.015	D	162	-0.086	*	171				
B-235	S	KELSEY CK	FW	*	36		*	77					*	76				
CL-035	BD	LAKE JOHNSON	FW															
CL-033	BD	LAKE CRAIG	FW															
BF-007	S	FAIRFOREST CK	FW	*	34		*	69					*	75				
B-199	S	MITCHELL CK	FW	*	36		D	73	-0.007				D	77	-0.5			
B-781	BIO	MITCHELL CK	FW															
B-779	BIO	SUGAR CK	FW															
B-067A	S	TOSCHS CK	FW	D	33	-0.195	D	67	-0.085				D	72	-0.535			
B-067B	S	TOSCHS CK	FW	*	33		D	68	-0.001				*	73				
BF-008	P*/BIO	FAIRFOREST CK	FW	I	44	0.015	*	82					*	88				
B-286	S	TINKER CK	FW	I	35	0.003	*	70					D	75	-0.443			
B-287	S	TINKER CK	FW	*	34		D	71	-0.023				*	74				
B-336	BD/BIO	TINKER CK	FW															

TYGER RIVER BASIN WATER QUALITY SUMMARY

STATION					GEO	BACT	BACT	BACT	MEAN	TRENDS (85-99)				NH3	NH3		CD	CD	CD	CD
NUMBER	TYPE	WATERBODY NAME	CLASS		MEAN	N	EXC.	%	EXC.	BACT	N	MAG		N	EXC.		N	EXC.	MED.	%
03050107060																				
B-321	P	FAIRFOREST CK TRIB	FW		288	59	25	42	4,185	I	172	7.8		56	1		21	0	10	0
B-020	S	FAIRFOREST CK	FW		7,236	29	29	100	150,566	I	78	137.5								
B-164	S	FAIRFOREST CK	FW		823	29	17	59	4,259	I	79	39.2								
B-021	P/BIO	FAIRFOREST CK	FW		759	60	33	55	15,472	I	174	22.5		59	0		19	0	10	0
B-235	S	KELSEY CK	FW		508	30	12	40	1,968	*	78									
CL-035	BD	LAKE JOHNSON	FW		6	6	0	0						6	0					
CL-033	BD	LAKE CRAIG	FW		3	6	0	0						6	0					
BF-007	S	FAIRFOREST CK	FW		393	22	7	32	2,787	*	76									
B-199	S	MITCHELL CK	FW		576	23	14	61	1,527	I	76	21.9								
B-781	BIO	MITCHELL CK	FW																	
B-779	BIO	SUGAR CK	FW																	
B-067A	S	TOSCHS CK	FW		283	23	7	30	733	*	73									
B-067B	S	TOSCHS CK	FW		456	24	14	58	1,331	*	74									
BF-008	P*/BIO	FAIRFOREST CK	FW		343	34	12	35	1,899	*	88			21	0		7	0	10	0
B-286	S	TINKER CK	FW		411	23	12	52	1,273	D		-16.7								
B-287	S	TINKER CK	FW		519	22	12	55	1,342	*	76									
B-336	BD/BIO	TINKER CK	FW		375	20	13	65	916					20	0		7	0	10	0

TYGER RIVER BASIN WATER QUALITY SUMMARY

STATION				CR	CR	CR	CR	CU	CU	CU	PB	PB	PB	HG	HG	HG	HG	NI	NI	NI	NI	ZN	ZN	ZN
NUMBER	TYPE	WATERBODY NAME	CLASS	N	EXC.	MED.	%	N	EXC.	%	N	EXC.	%	N	EXC.	MED.	%	N	EXC.	MED.	%	N	EXC.	%
03050107060																								
B-321	P	FAIRFOREST CK TRIB	FW	21	4	10	19	21	2	10	21	0	0	20	0	0.2	0	21	0	20	0	21	8	38
B-020	S	FAIRFOREST CK	FW																					
B-164	S	FAIRFOREST CK	FW																					
B-021	P/BIO	FAIRFOREST CK	FW	19	3	10	16	19	3	16	19	0	0	19	0	0.2	0	19	0	20	0	19	2	11
B-235	S	KELSEY CK	FW																					
CL-035	BD	LAKE JOHNSON	FW																					
CL-033	BD	LAKE CRAIG	FW																					
BF-007	S	FAIRFOREST CK	FW																					
B-199	S	MITCHELL CK	FW																					
B-781	BIO	MITCHELL CK	FW																					
B-779	BIO	SUGAR CK	FW																					
B-067A	S	TOSCHS CK	FW																					
B-067B	S	TOSCHS CK	FW																					
BF-008	P*/BIO	FAIRFOREST CK	FW	7	0	10	0	7	1	14	7	0	0	7	0	0.2	0	7	0	20	0	7	0	0
B-286	S	TINKER CK	FW																					
B-287	S	TINKER CK	FW																					
B-336	BD/BIO	TINKER CK	FW	7	0	10	0	7	2	29	7	0	0	7	0	0.2	0	7	0	20	0	7	1	14

Tyger River Basin
Watershed Unit Index Map

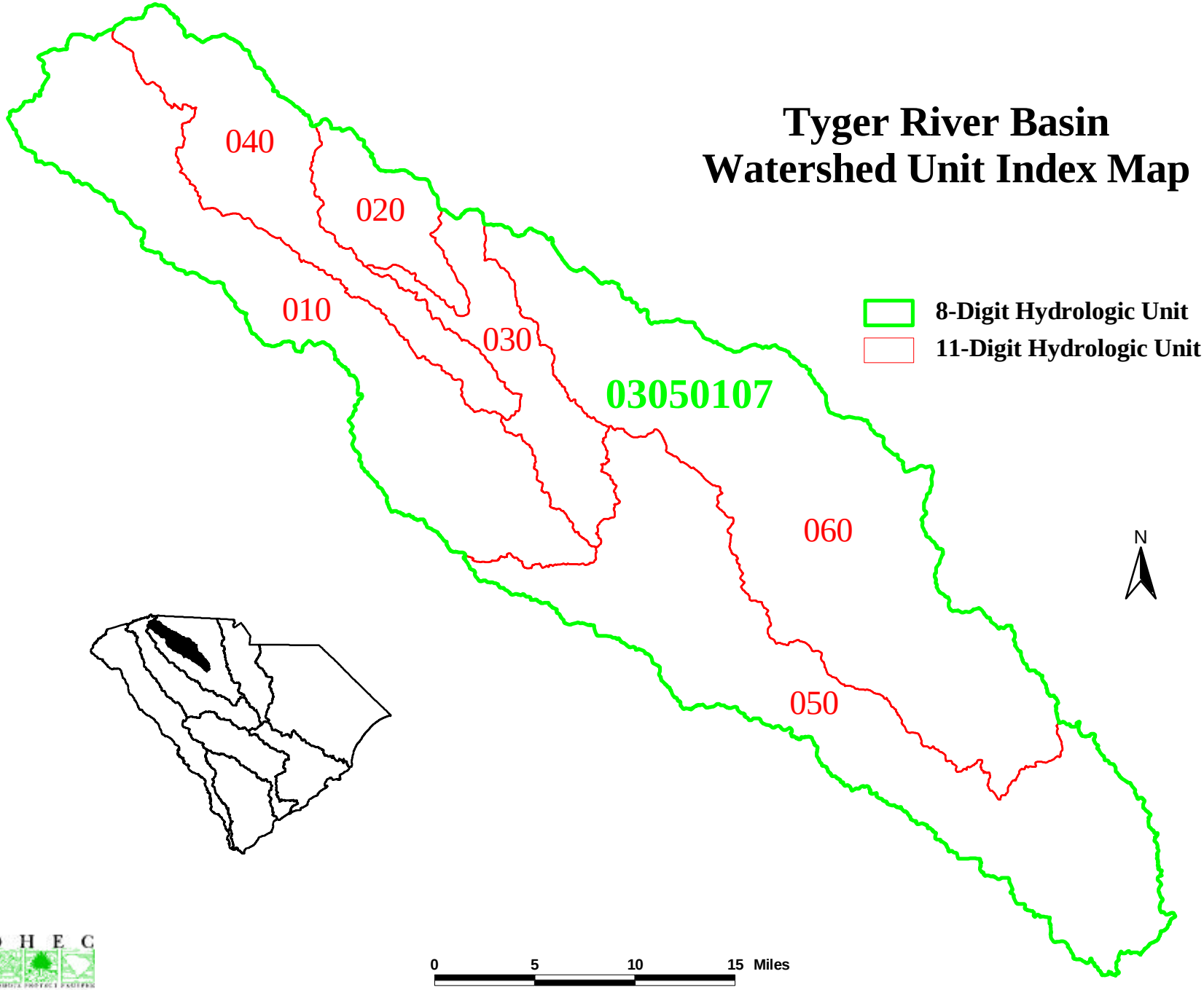

D H E C

South Tyger River Watershed

(03050107-010)

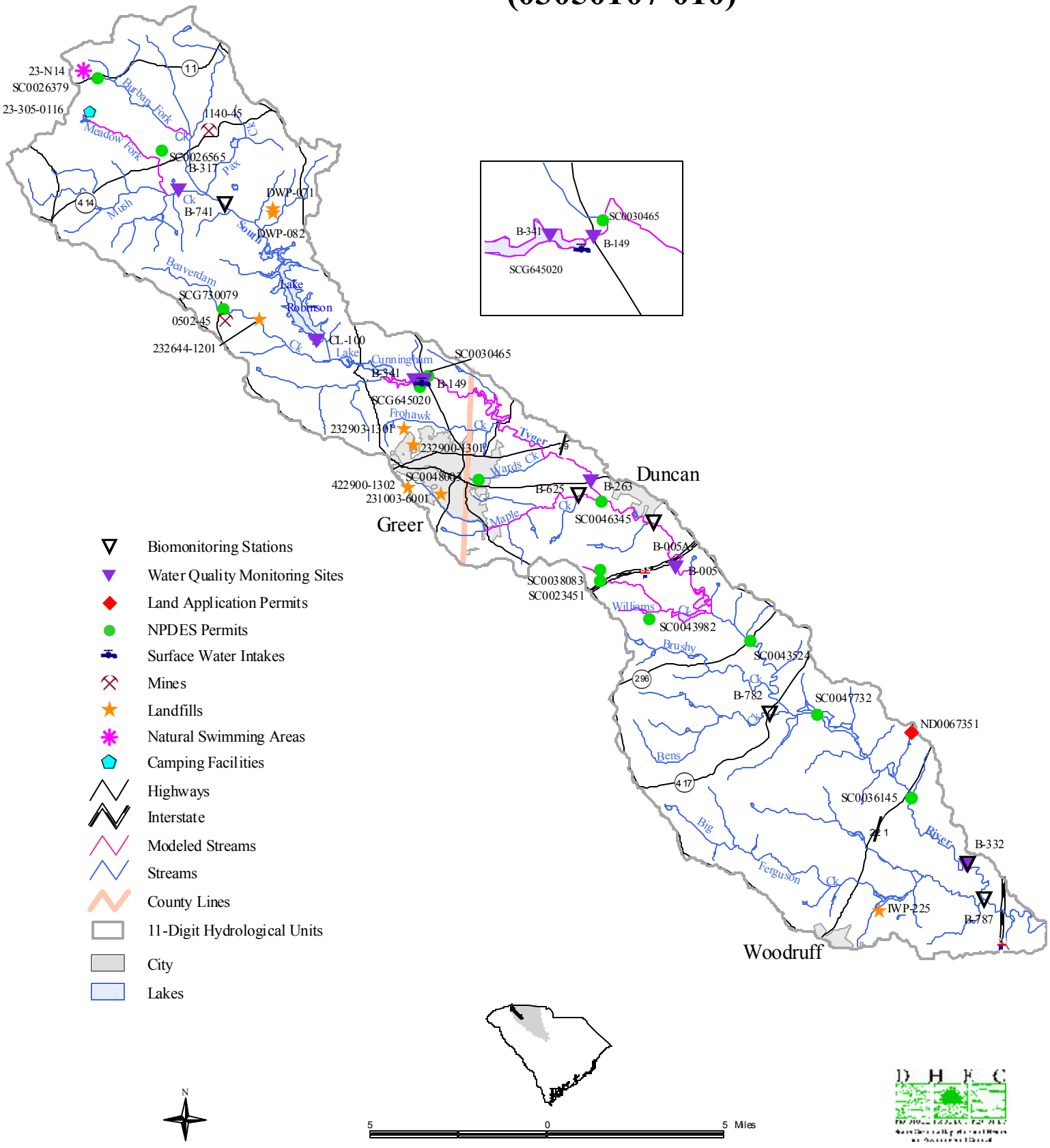

North Tyger River Watershed

(03050107-020, 030)

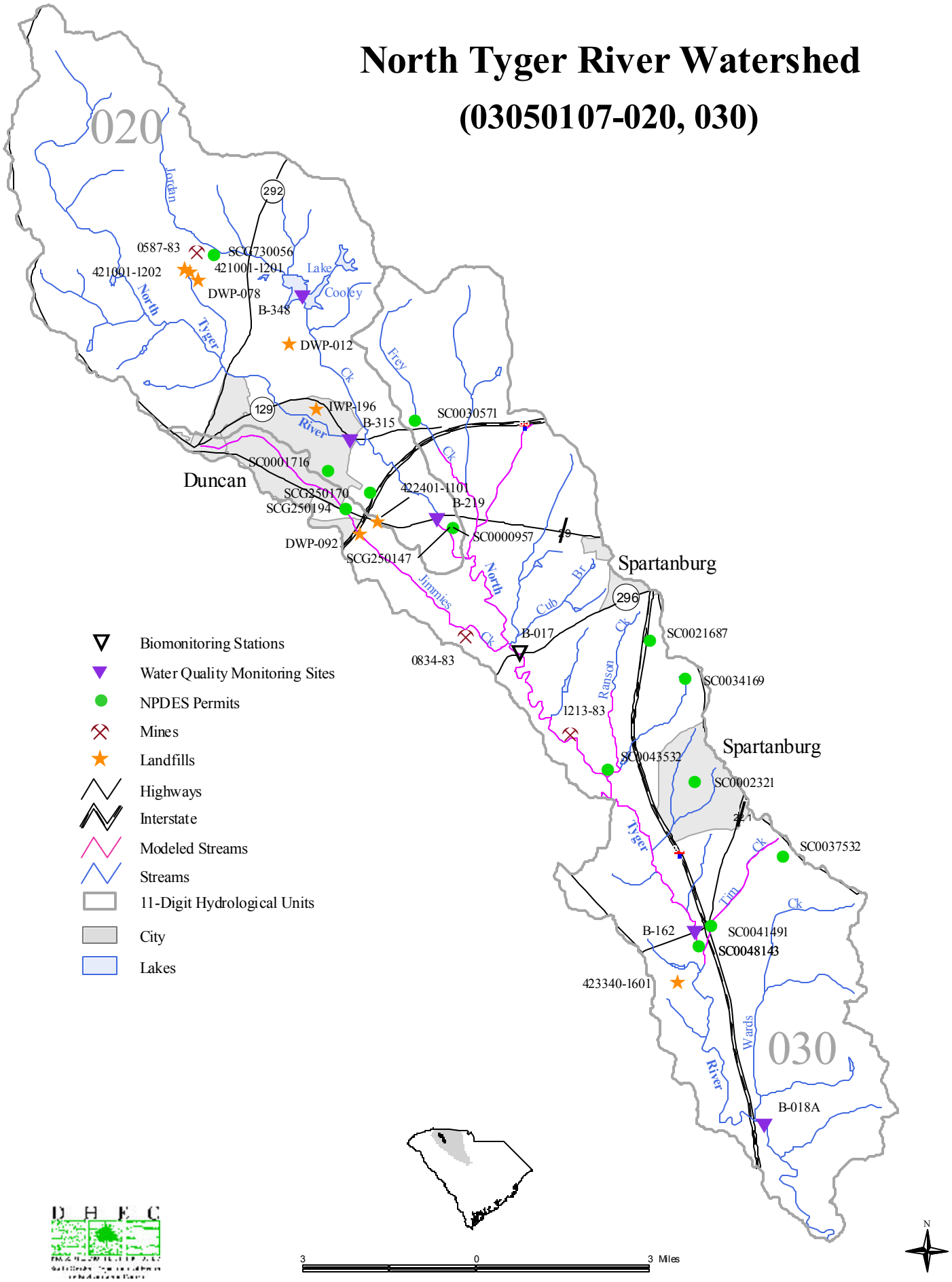

Middle Tyger River Watershed
(03050107-040)

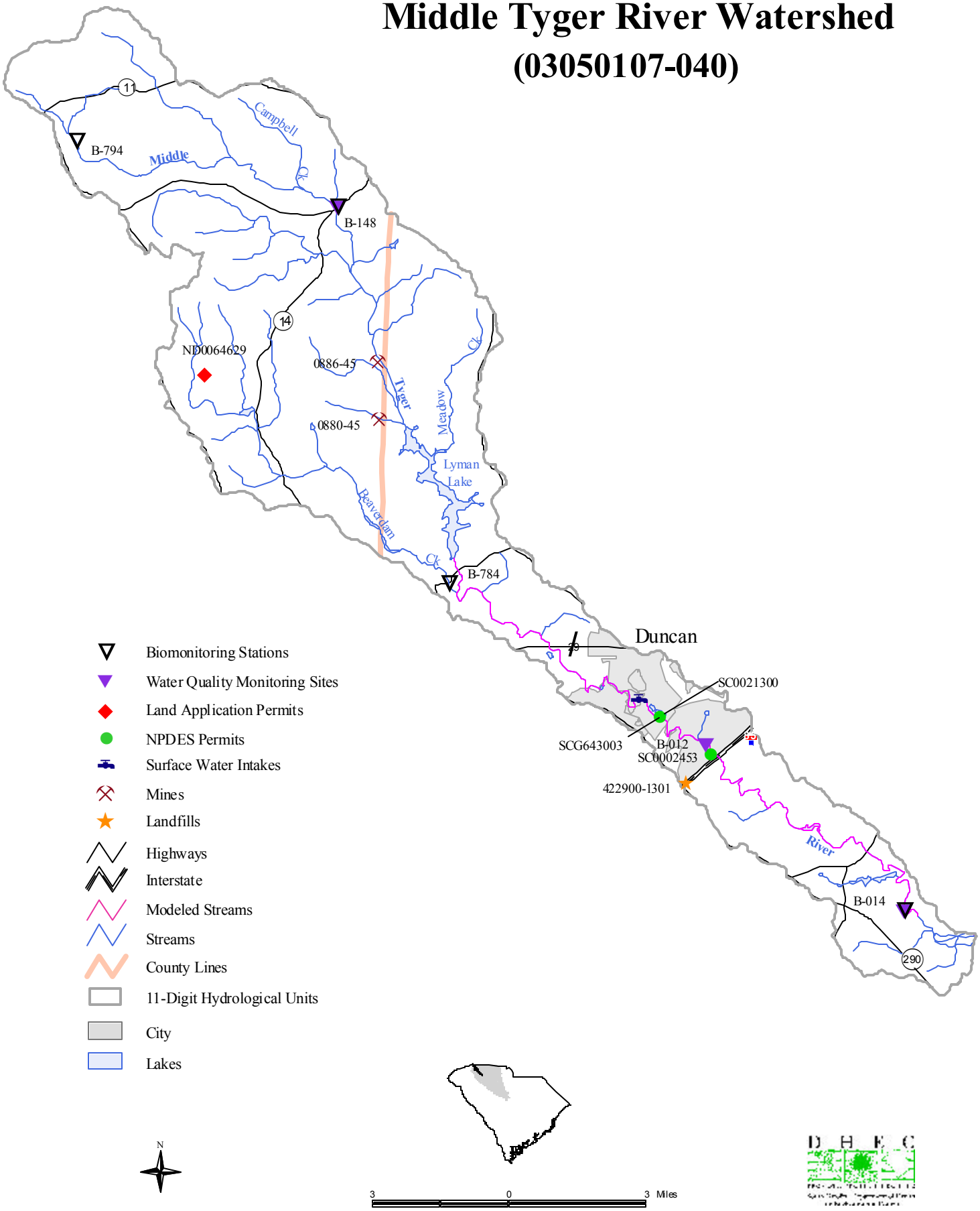

Tyger River Watershed
(03050107-050)

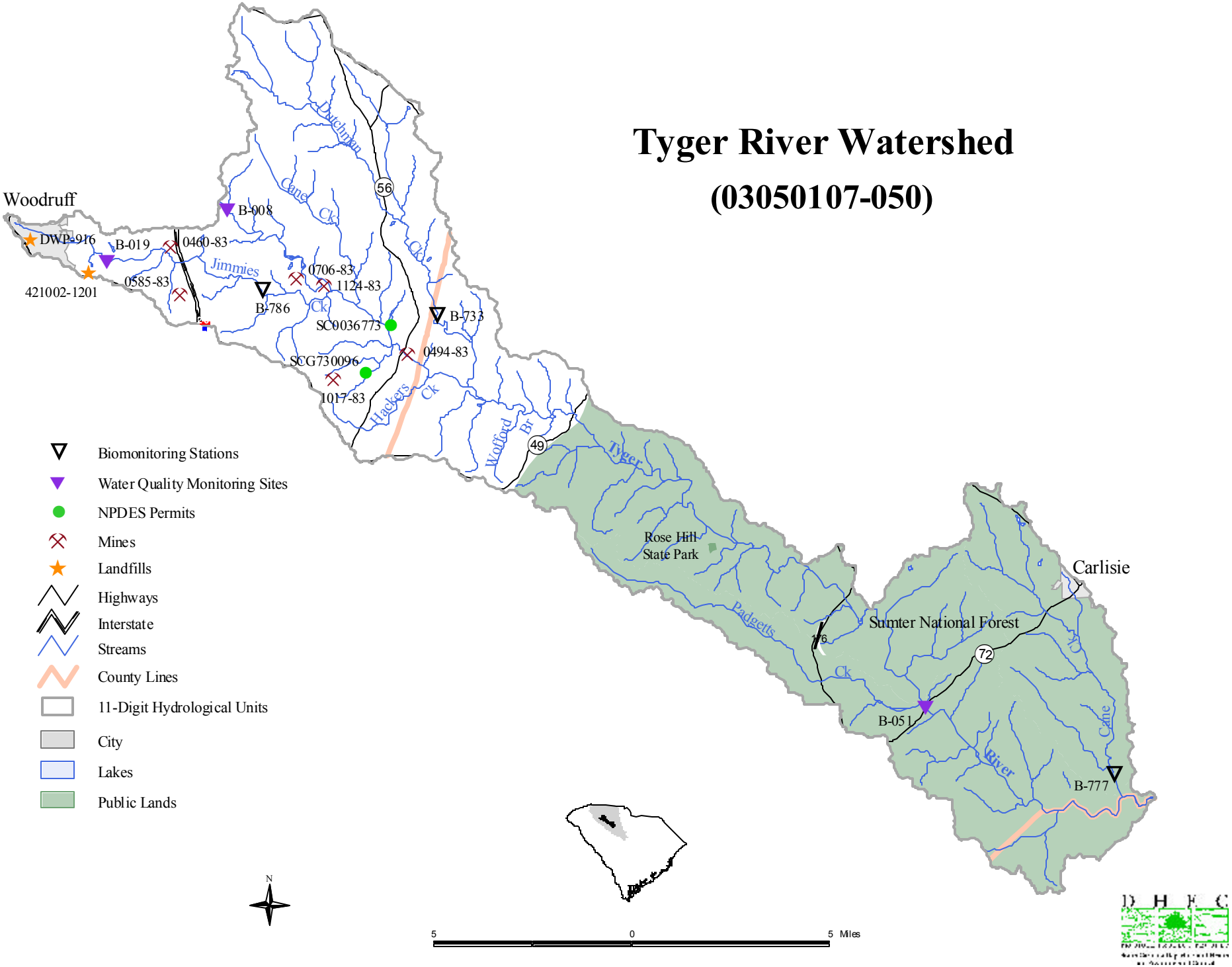

Fairforest Creek Watershed
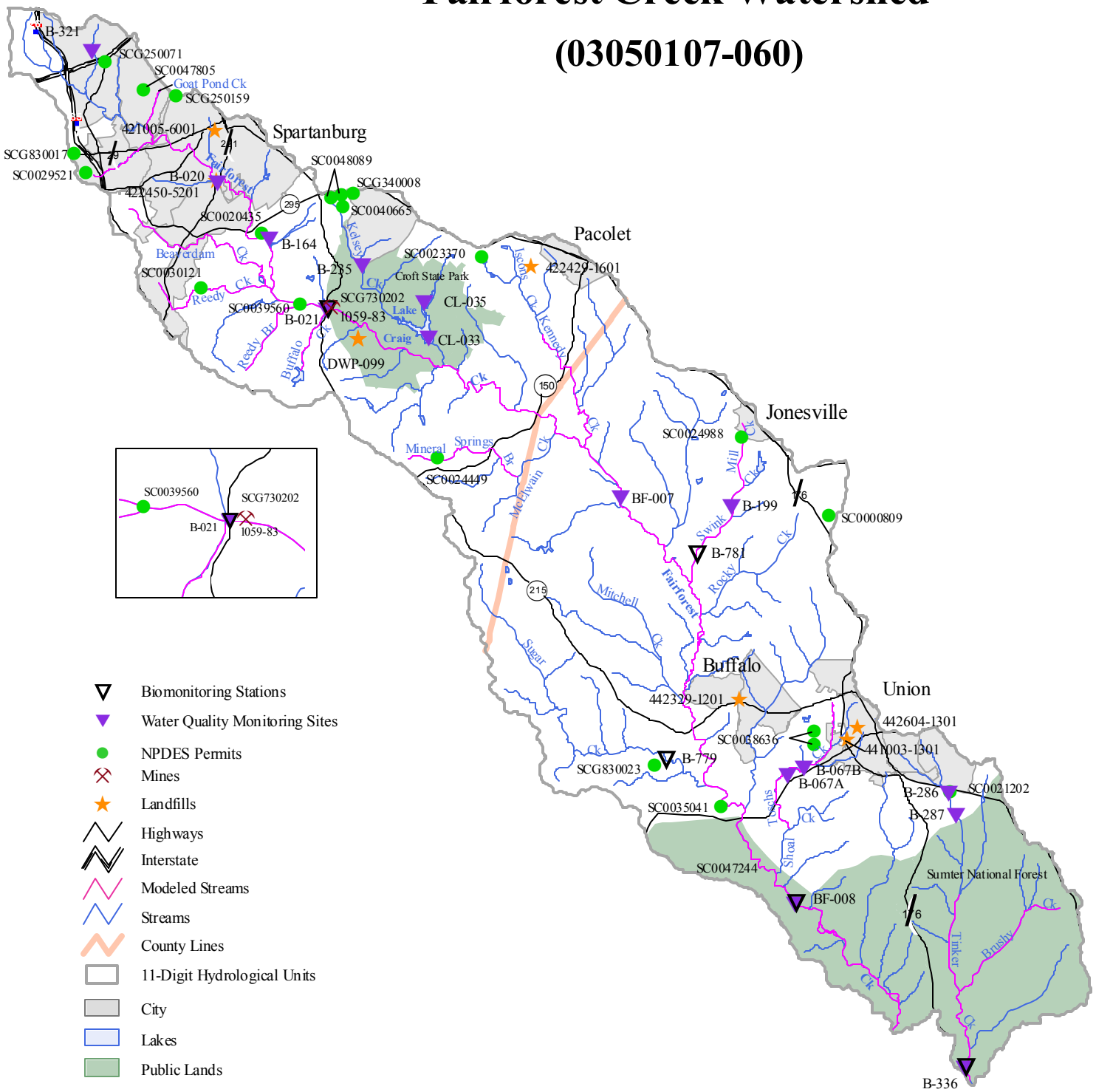
(03050107-060)