SCDHEC OFFICE OF OCEAN AND COASTAL RESOURCE MANAGEMENT
PERMIT APPLICATION PUBLIC NOTICE

July 17, 2009

Permit Number: OCRM-09-531-S
Permit ID: 67363

The SCDHEC Office of Ocean and Coastal Resource Management has received an application for a permit for the alteration of a critical area. This application was submitted pursuant to the Coastal Zone Management Act (Act 123) of the 1977 South Carolina General Assembly. The application, in brief, is described as follows:

APPLICANT: Michael Holmes
c/o Offshore Piling and Boat Lift
148 Middleton Dr
Pawleys Island SC 29585

LOCATION: On and adjacent to Marsh Hen Canal at 140 Marsh Hen Dr, South Litchfield, Georgetown County, South Carolina.
TMS#: 04-01460-002.00.00.

WORK: The work as proposed and shown on that attached drawings consists of constructing a replacement fixed pierhead and floating dock. Specifically the applicant seeks to remove the existing docking structures and construct a 8' x 12' fixed pierhead cantilevered off of the existing bulkhead. Additionally, the applicant seeks to install a 3' x 16' ramp leading to a 10' x 16' floating dock channelward of the fixed pierhead. The purpose of the proposed activity is for private recreational use.

This public notice is being distributed to all known interested persons and agencies to assist in developing facts on which a decision by OCRM can be based. Comments concerning the proposed work should be submitted in writing, setting forth sufficient detail to furnish a clear understanding of the reasons for support or opposition.

The decision to issue or deny a permit will be based on the individual merits of the application, the policies specified in the South Carolina Coastal Zone Management Act, and the considerations outlined in the State of South Carolina Coastal Zone Management Program. Interested parties who wish to be notified of final permit action must notify OCRM in writing of this request.

To assure review by OCRM, comments regarding this application must be received by OCRM on or before August 1, 2009. For further information please contact the project manager for this activity, Christopher Stout at 843-238-4528.

PLEASE REPLY TO:

SCDHEC OFFICE OF OCEAN AND COASTAL RESOURCE MANAGEMENT
927 Shine Avenue
Myrtle Beach, SC 29577

Please refer to P/N# OCRM-09-531-S

Christopher Stout, Wetland Project Manager

m

AS-BUILT "A"

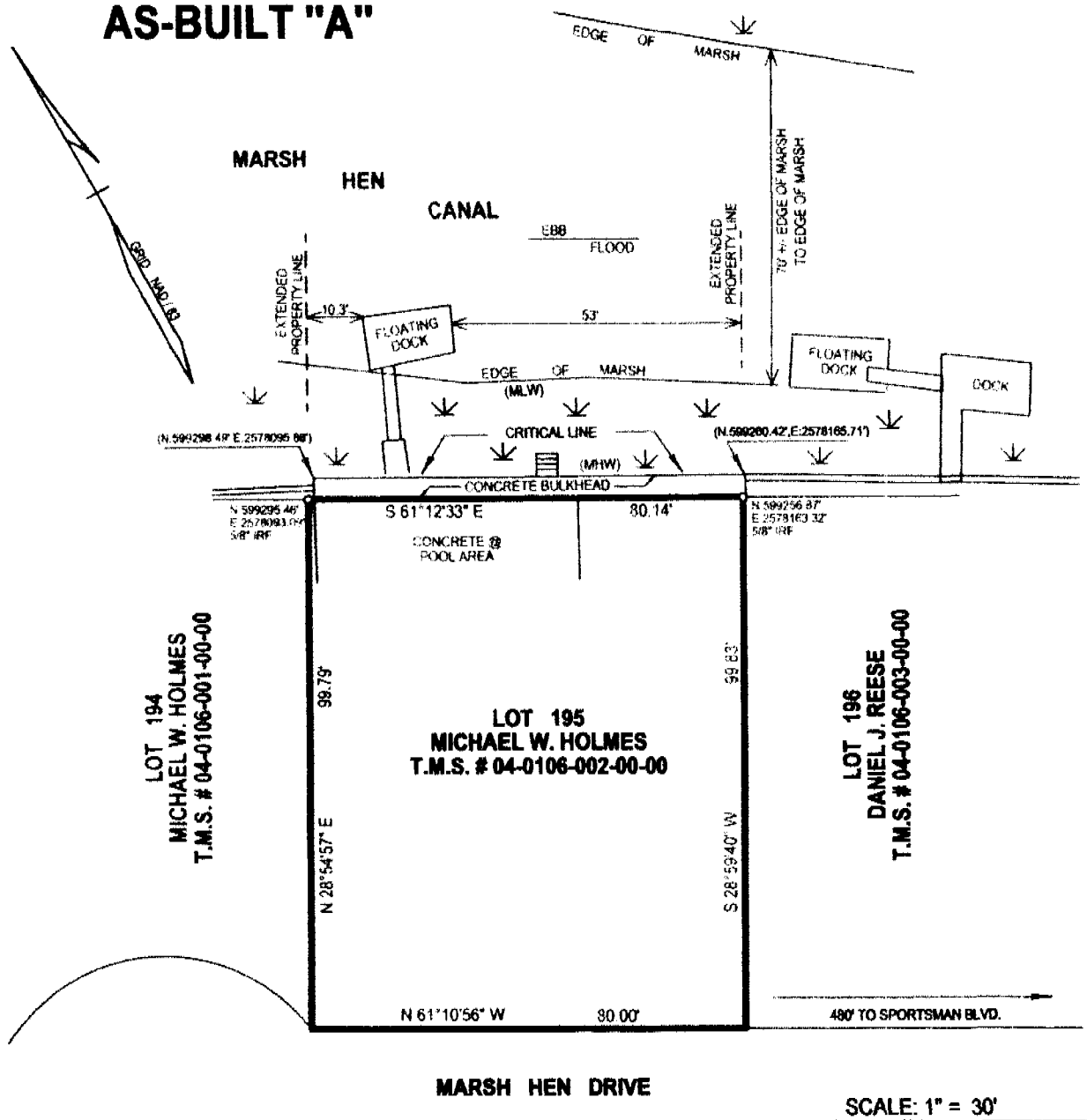

SCALE: 1" = 30'

0 30 60

CRITICAL LINE SURVEY WAS CERTIFIED BY Christopher Stout
ON 7/7/2009 ON 104 MARSH HEN DRIVE FOR MICHAEL W. HOLMES
DRAWN BY J. LUCKEY SANDERS, DATED MAY 26, 2009

APPLICANT:	LOCATION:	ADJACENT PROPERTY OWNERS:
MICHAEL W. HOLMES	104 MARSH HEN DRIVE	DANIEL J. REESE
ACTIVITY: DOCK RECONFIGURATION	COUNTY: GEORGETOWN	ROBERT G. HARTNESS
P/N # OCRM-09-531-S	DATE: MAY 29, 2009	

AS-BUILT "B"

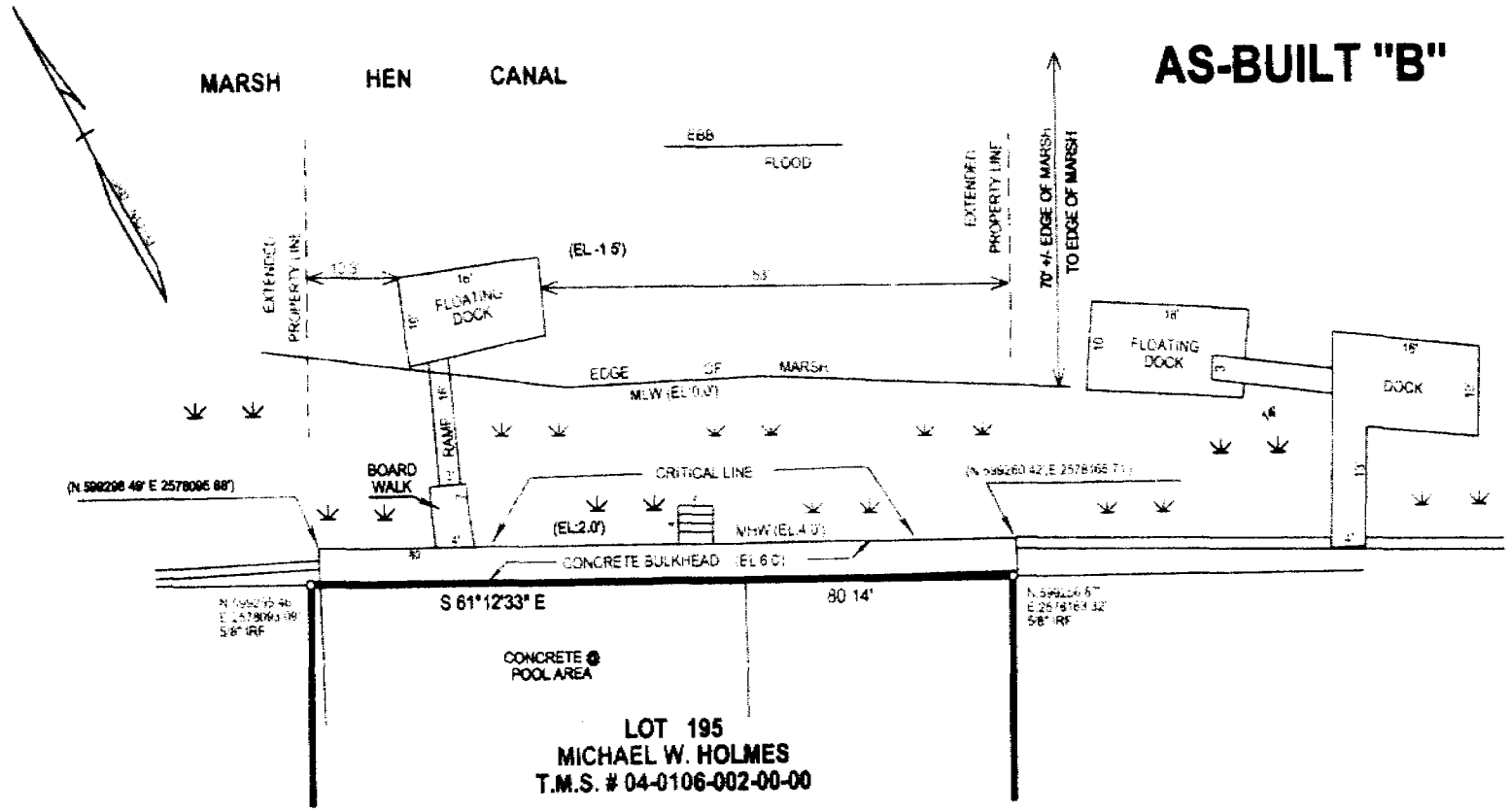

CRIITICAL LINE SURVEY WAS CERTIFIED BY Christopher Stone ON 7/7/2009, ON 104 MARSH HEN DRIVE FOR MICHAEL W. HOLMES DRAWN BY J. LOCKEY SANDERS, DATED MAY 26 2009

SCALE: 1" = 30'

20 0 20

APPLICANT:	LOCATION:	ADJACENT PROPERTY OWNERS:
MICHAEL W. HOLMES	104 MARSH HEN DRIVE	DANIEL J. REESE
ACTIVITY: DOCK RECONFIGURATION	COUNTY: GEORGETOWN	ROBERT G. HARTNESS
P/N #: OCRM-09-531-S	DATE: MAY 29, 2009	

PLAN VIEW

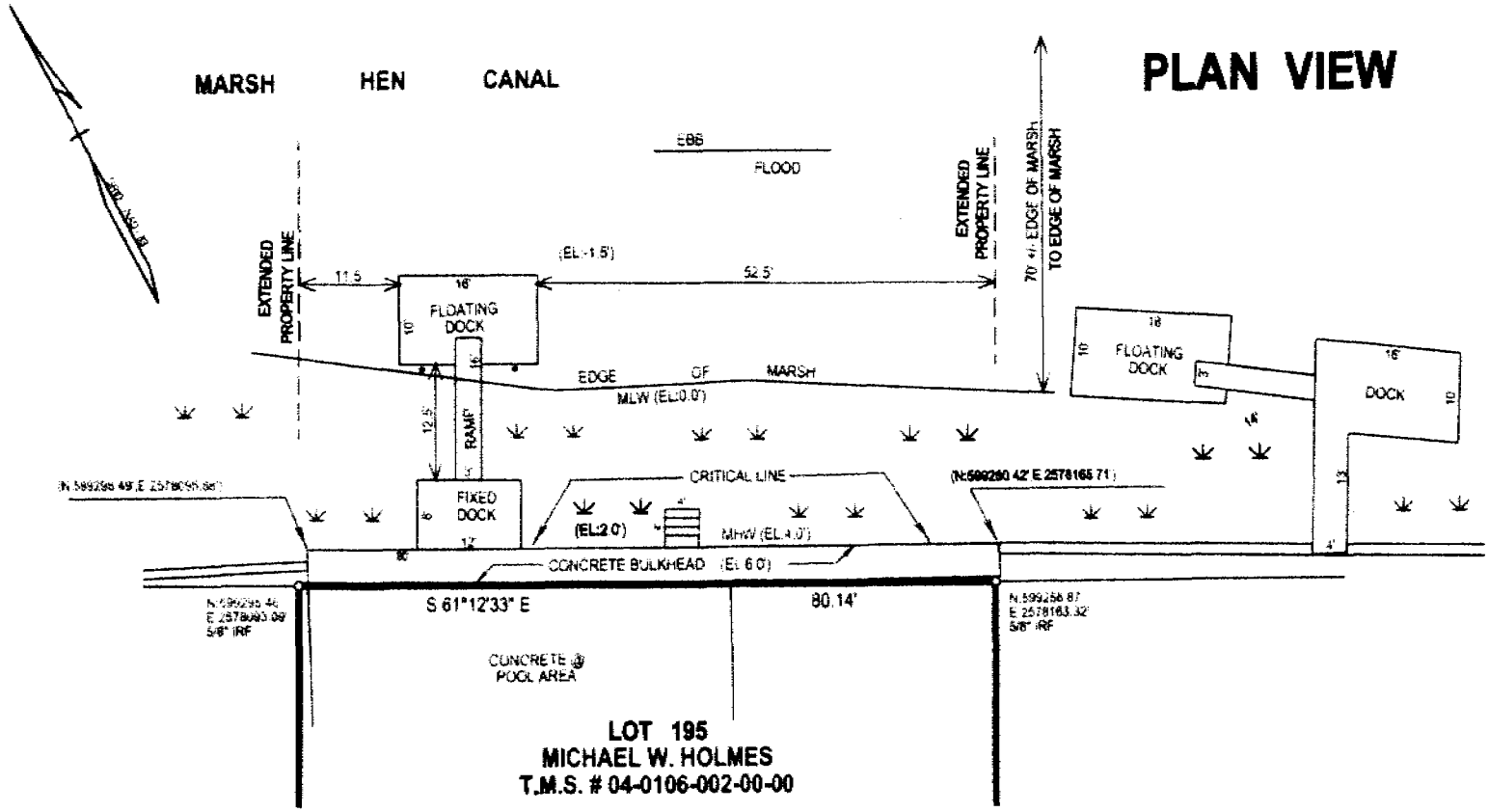

CRITICAL LINE SURVEY WAS CERTIFIED BY Christopher Stout
ON 7/7/2009, ON 104 MARSH HEN DRIVE FOR MICHAEL W. HOLMES
DRAWN BY J. LUCKEY SANDERS, DATED MAY 26, 2009

SCALE: 1" = 20'

20 0 20

APPLICANT:	LOCATION:	ADJACENT PROPERTY OWNERS:
MICHAEL W. HOLMES	104 MARSH HEN DRIVE	DANIEL J. REESE
ACTIVITY: DOCK RECONFIGURATION	COUNTY: GEORGETOWN	ROBERT G. HARTNESS
P/N # OCRM-09-531-S	DATE: MAY 29, 2009	

PROFILE

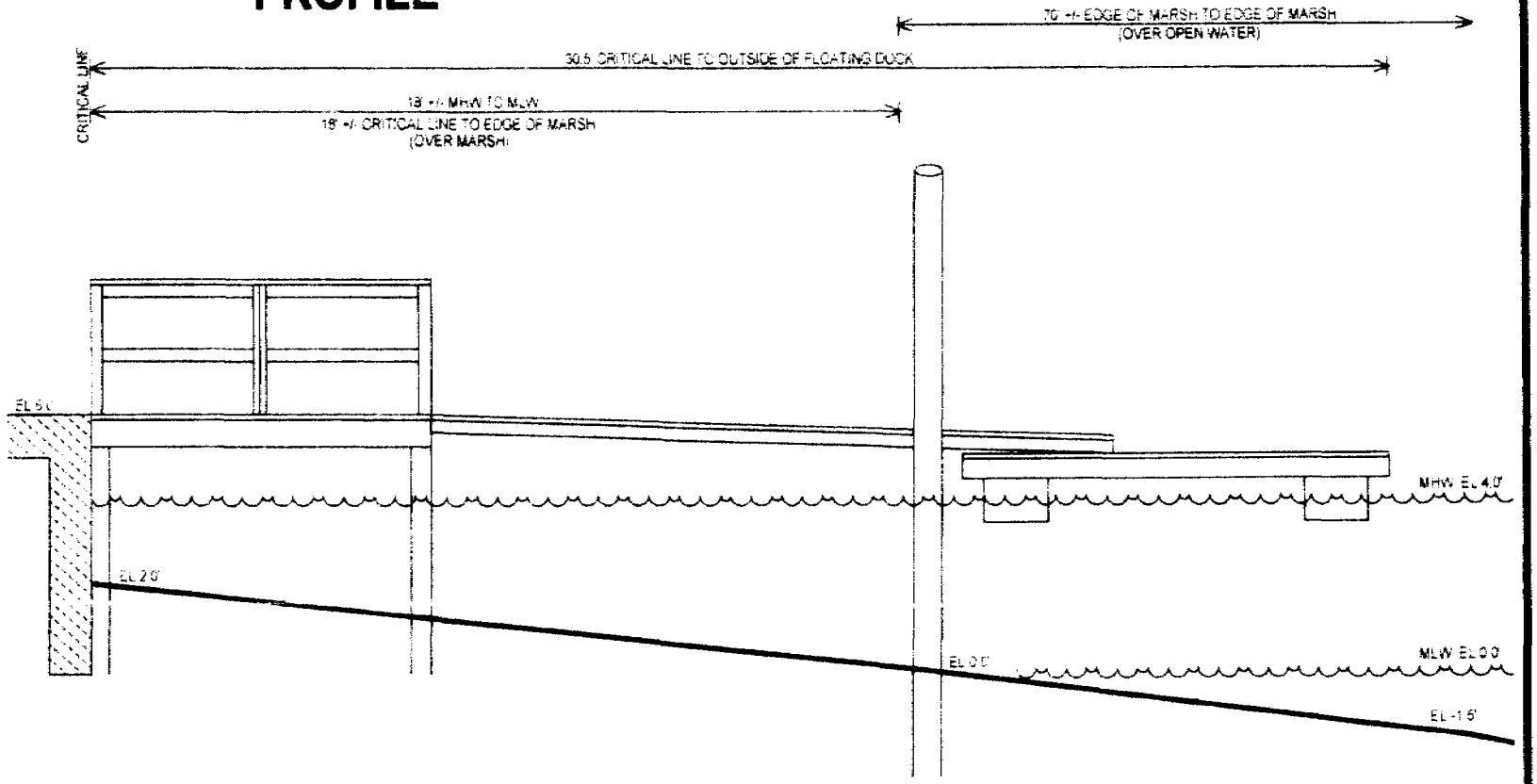

CRITICAL LINE SURVEY WAS CERTIFIED BY Christopher Stout
ON 7/7/2009 ON 104 MARSH HEN DRIVE FOR MICHAEL W. HOLMES
DRAWN BY J. LUCKEY SANDERS. DATED MAY 26, 2009

SCALE: 1/4" = 1'

4 0 4

APPLICANT:	LOCATION:	ADJACENT PROPERTY OWNERS:
MICHAEL W. HOLMES	104 MARSH HEN DRIVE	DANIEL J. REESE
ACTIVITY: DOCK RECONFIGURATION	COUNTY: GEORGETOWN	ROBERT G. HARTNESS
P/N # OCRM-09-531-S	DATE: MAY 29, 2009	

VICINITY

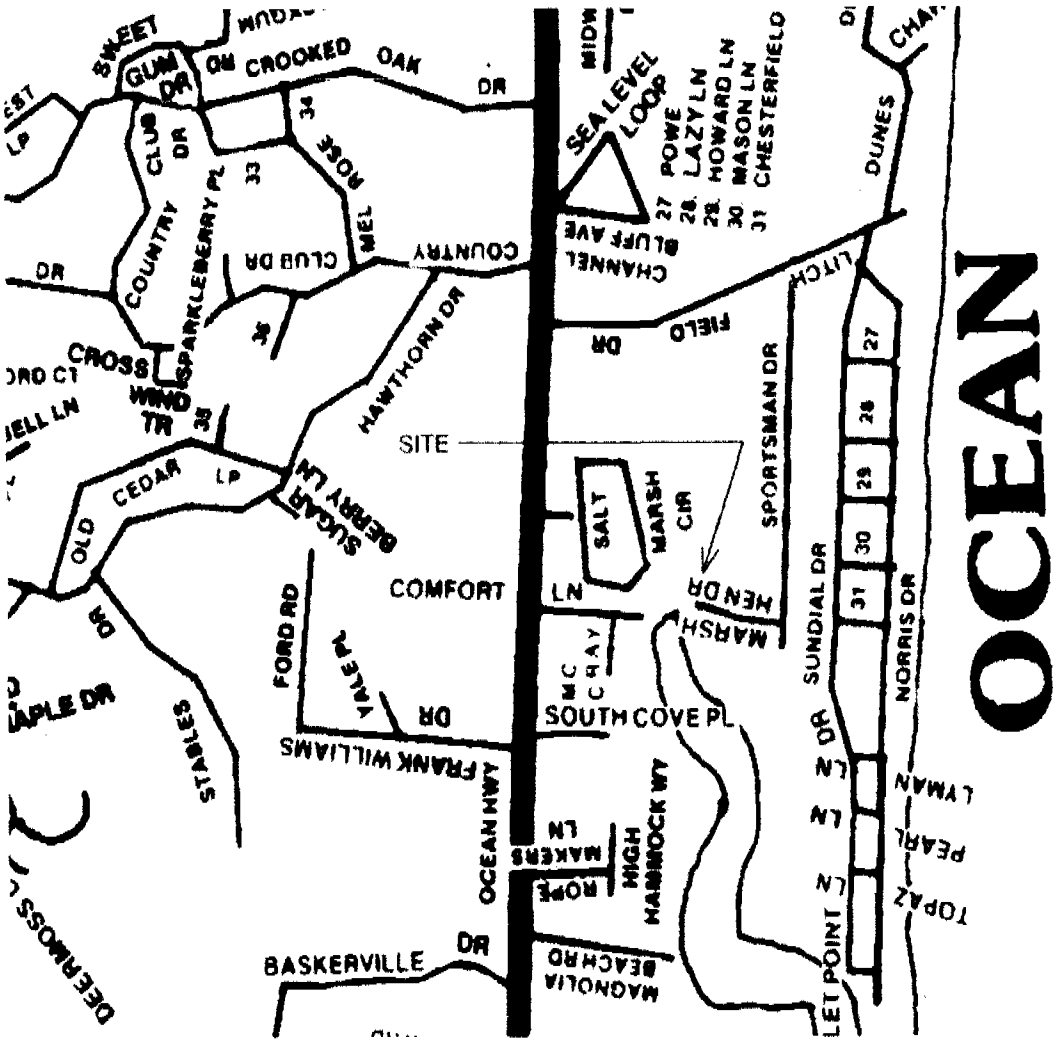

NOT TO SCALE

APPLICANT:	LOCATION:	ADJACENT PROPERTY OWNERS:
MICHAEL W. HOLMES	104 MARSH HEN DRIVE	DANIEL J. REESE
ACTIVITY: DOCK RECONFIGURATION	COUNTY: GEORGETOWN	ROBERT G. HARTNESS
P/N # OCRM-09-531-S	DATE: MAY 29, 2009	