D H E C

PROMOTE PROTECT PROSPER

C. Earl Hunter, Commissioner

Promoting and protecting the health of the public and the environment.

PUBLIC NOTICE
AMENDMENT REQUEST

The permittee for **P/N# OCRM-03-114-M, Carmen Burgess**, has requested an amendment to that issued permit. Specifically, the applicant proposes to partially cover a portion of the previously permitted 16' by 20'fixed pierhead with a 9' by 20' hip-style roof. The proposed amendment is for modifications to a private recreational use dock on and adjacent to the Folly River at 1024 West Ashley Avenue, Folly Beach, Charleston County, South Carolina.

Written comments will be received on this amendment request until April 6, 2009 at the address listed below. For further information please contact the project manager, Jeff Thompson, at 843-953-0219.

March 27, 2009

SOUTH CAROLINA DEPARTMENT OF HEALTH AND ENVIRONMENTAL CONTROL
Ocean and Coastal Resource Management
Charleston Office · 1362 McMillan Avenue, Suite 400 · Charleston, SC 29405
Phone: 843-953-0200 · Fax: 843-953-0201 · www.scdhec.gov

GEORGE A.Z. JOHNSON, JR., INC.
· LAND SURVEYORS ·
6171 Savannah Highway
Ravenel, South Carolina 29470
(843) 889-1492 Charleston No. 722-3692 Edisto No. 869-1495

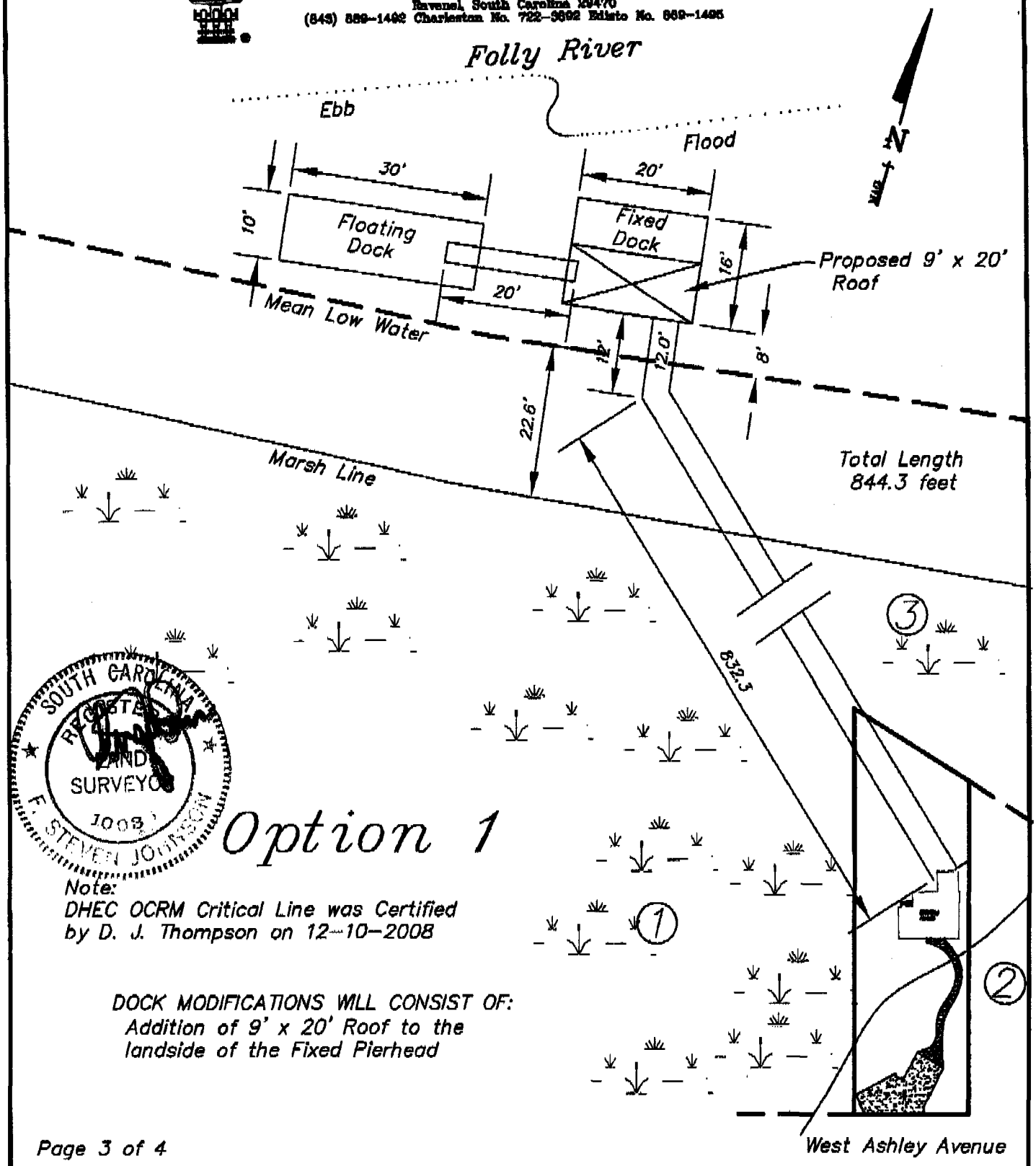

SOUTH CAROLINA REGISTERED LAND SURVEYOR 10031 F. STEVEN JOHNSON

Option 1

Note:
DHEC OCRM Critical Line was Certified by D. J. Thompson on 12-10-2008

DOCK MODIFICATIONS WILL CONSIST OF:
Addition of 9' x 20' Roof to the landside of the Fixed Pierhead

Applicant: CARMEN D. BURGESS Activity: MODIFICATION TO PRIVATE RECREATIONAL DOCK P/N# OCRM-03-114-M JOB # 19616dock permit mod	Location: 1024 WEST ASHLEY AVENUE LOT 1010 FOLLY BEACH County: CHARLESTON Date: October 22, 2008 REVISED 18 February 2009	Adjacent Property Owners: 1-CHARLESTON COUNTY PARK RECREATION & TOURIST 2-DANIEL & ADRIENNE GOLDSTEIN 3-GRADY O. QUERY

OCRM-03-114-M

GEORGE A.Z. JOHNSON, JR., INC.
· LAND SURVEYORS ·
6171 Savannah Highway
Ravenel, South Carolina 29470
(843) 889-1492 Charleston No. 722-3692 Edisto No. 869-1495

SOUTH CAROLINA REGISTERED LAND SURVEYOR 10033 F. STEVEN JOHNSON

DOCK MODIFICATIONS WILL CONSIST OF:
Addition of 9' x 20' Roof to the landside of the Fixed Pierhead

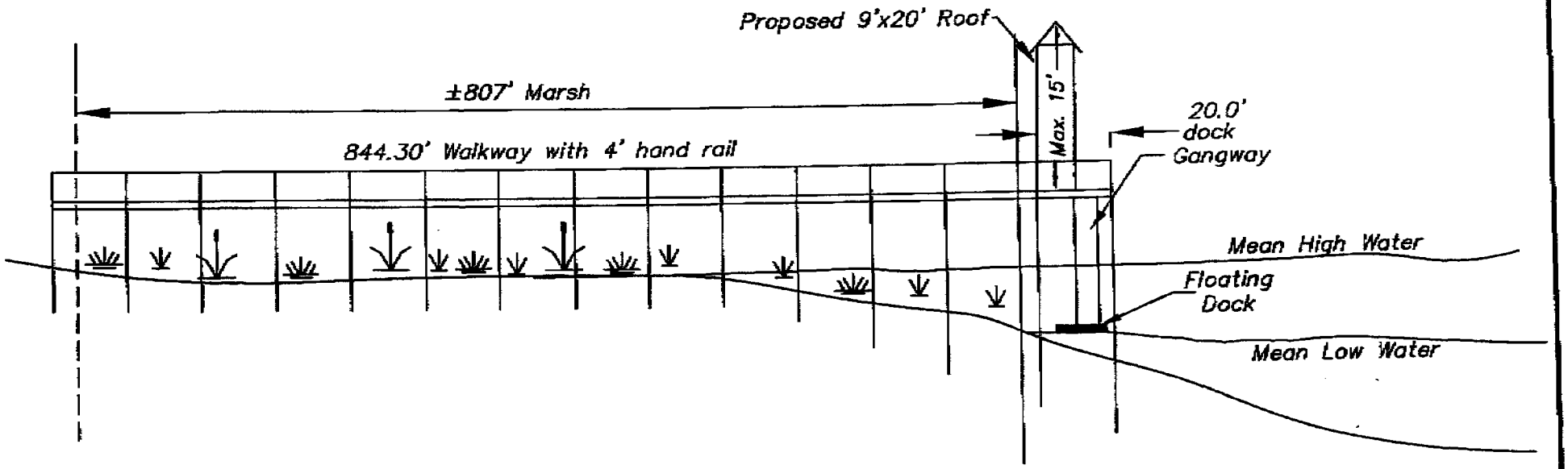

Note:
DHEC OCRM Critical Line was Certified by D. J. Thompson on 12-10-2008

Page 4 of 4

Applicant: CARMEN D. BURGESS Activity: MODIFICATION TO PRIVATE RECREATIONAL DOCK P/N# OCRM-03-114-M JOB # 19616dock permit mod	Location: 1024 WEST ASHLEY AVENUE LOT 1010 FOLLY BEACH County: CHARLESTON Date: October 22, 2008 REVISED 18 February 2009	Adjacent Property Owners: 1-CHARLESTON COUNTY PARK RECREATION & TOURIST 2-DANIEL & ADRIENNE GOLDSTEIN 3-GRADY O. QUERY	

OCRM-03-114-M

GEORGE A.Z. JOHNSON, JR., INC.
· LAND SURVEYORS ·
5171 Savannah Highway
Ravenel, South Carolina 29470
(843) 869-1492 Charleston No. 722-3892 Edisto No. 869-1495

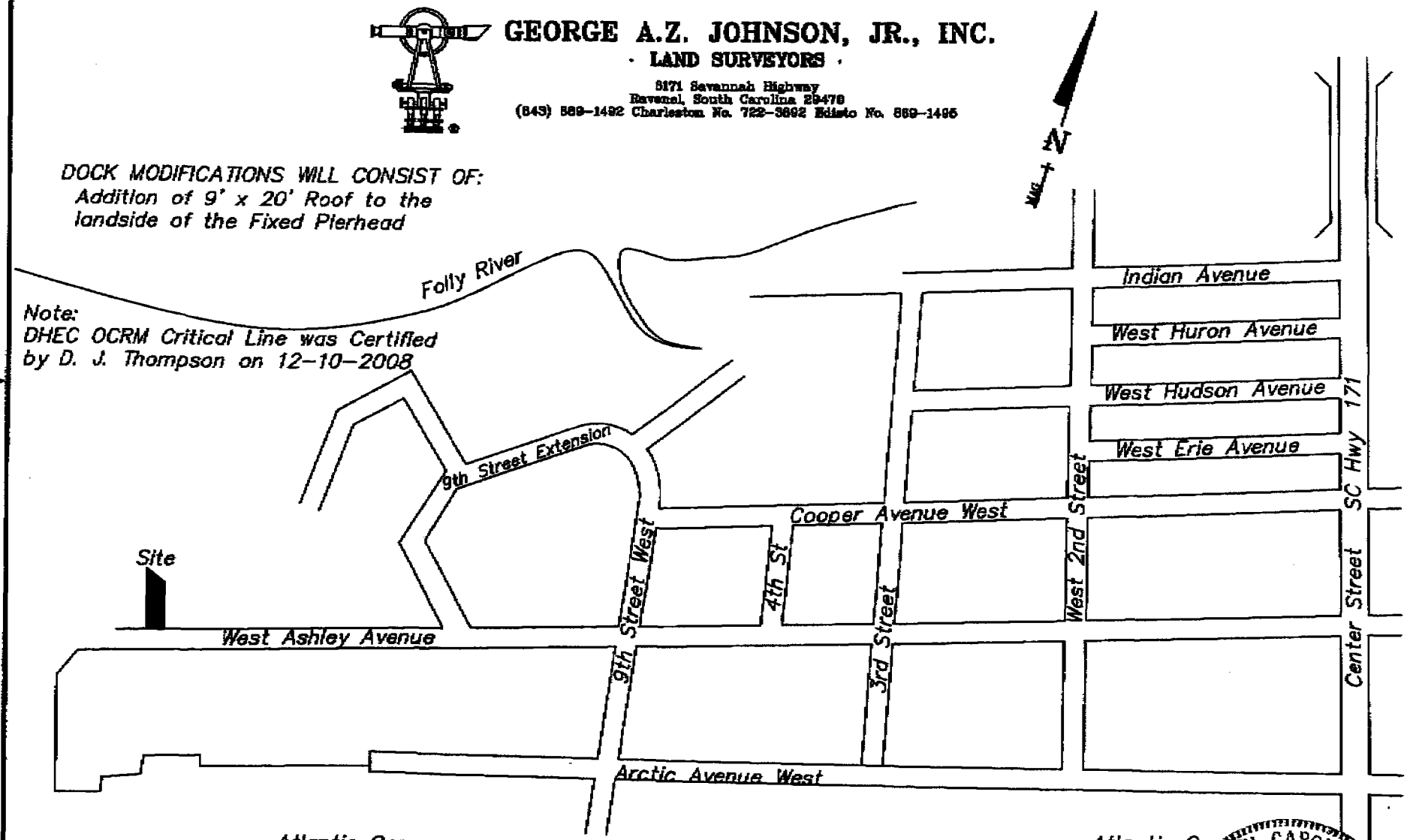

Page 1 of 4

LOCATION MAP NOT TO SCALE

Applicant: CARMEN D. BURGESS Activity: MODIFICATION TO PRIVATE RECREATIONAL DOCK P/N# OCRM-03-114-M JOB # 19616dock permit mod	Location: 1024 WEST ASHLEY AVENUE LOT 1010 FOLLY BEACH County: CHARLESTON Date: October 22, 2008 REVISED 18 February 2009	Adjacent Property Owners: 1-CHARLESTON COUNTY PARK RECREATION & TOURIST 2-DANIEL & ADRIENNE GOLDSTEIN 3-GRADY O. QUERY	SOUTH CAROLINA REGISTERED LAND SURVEYOR 10008 F. STEVEN JOHNSON

Amendment

OCRM-03-114-M