South Carolina Department of Health and Environmental Control
Office of Ocean and Coastal Resource Management
1362 McMillan Avenue, Suite 400
Charleston, South Carolina 29405

May 28, 2014
Permit Amendment Public Notice

Kurt Koch, OCRM-13-149-E

The Department has received an application for a permit for the alteration of a critical area. The application was submitted pursuant to the Coastal Zone Management Act (Act 123) of 1977 South Carolina General Assembly. The application in brief, is described as follows:

LOCATION: **On and adjacent to Kiawah River at 30 Rhetts Bluff, Kiawah Island, Charleston County, South Carolina. TMS: 209-11-00-025.**

WORK: **The permittee has requested an amendment to the issued permit. Specifically, the permittee seeks to add an 11' x 24' floating boatlift landward of the existing floating dock. The amendment is for modifications to a private, recreational use dock.**

This public notice is being distributed to all known interested persons and agencies to assist in developing facts on which a decision by the Department can be based. Comments concerning the proposed work must be submitted in writing, setting forth sufficient detail to furnish a clear understanding of the reasons for support or opposition.

Comments regarding this application must be received by the Department on or before **June 7, 2014**. For more information, please contact: **Bill Eiser** at **843-953-0237** or via email at **eiserwc@dhec.sc.gov.**

NOTE: Plans depicting the proposed work are available and will be provided upon receipt of a written request or may be viewed on the Department website at **www.scdhec.gov/PublicNotices/OCRM/.**

NOTE:
DHEC/OCRM CRITICAL LINE SHOWN
HEREON DATE OF SIGN OFF 5/23/1990

LINE TABLE		
LINE	LENGTH	BEARING
L1	8.74	S84°46'48"W
L2	73.81	S74°50'15"W
L3	51.76	S68°42'01"W
L4	24.72	N13°08'54"W

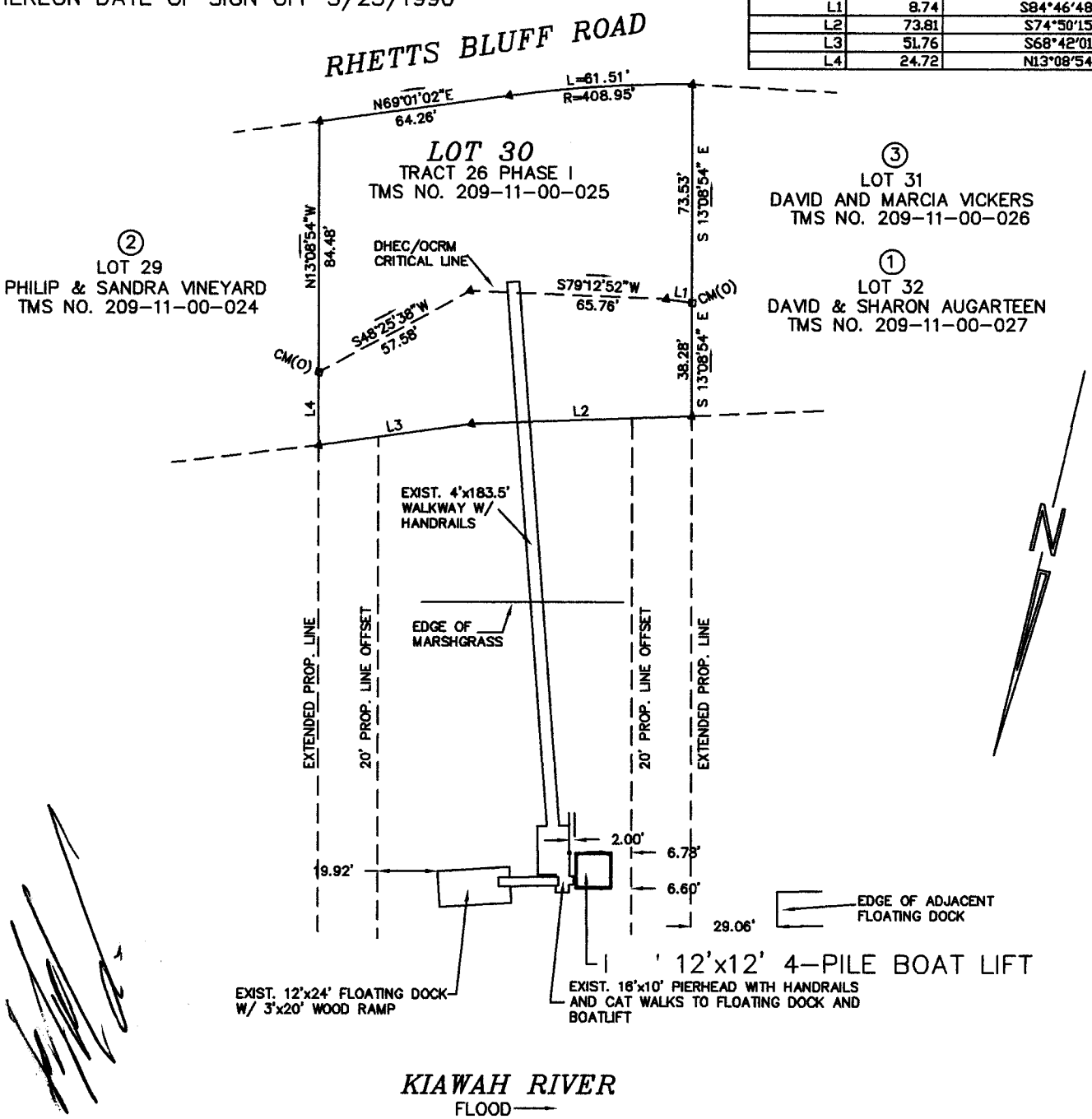

EXISTING PERMIT OCRM-13-149-E

CM(O) = OLD CONC. MONUMENT FOUND

SCALE: 1" = 50'

APPLICANT:
KURT KOCH
30 RHETTS BLUFF
KIAWAH ISLAND, S.C. 29455

amendment

ACTIVITY:
EXISTING PERMIT MODIFICATION
P/N# OCRM-13-149-E

LOCATION:
30 RHETTS BLUFF ROAD
KIAWAH ISLAND, S.C. 29455
TMS NO. 209-11-00-025

COUNTY:
CHARLESTON

DATE:
5/08/2014

ADJACENT PROPERTY OWNERS:
1= DAVID & SHARON AUGARTEN
7 WESTVIEW LANE
SCARSDALE, NY 10583-7505
2= PHILIP & SANDRA VINEYARD
45 E. BATTERY ST.
CHARLESTON, S.C. 29401-2500
3= DAVID AND MARCIA VICKERS
31 RHETTS BLUFF ROAD
KIAWAH ISLAND, S.C. 29455-5200

NOTE:
DHEC/OCRM CRITICAL LINE SHOWN
HEREON DATE OF SIGN OFF 5/23/1990

LINE TABLE		
LINE	LENGTH	BEARING
L1	8.74	S84°46'48"W
L2	73.81	S74°50'15"W
L3	51.76	S68°42'01"W
L4	24.72	N13°08'54"W

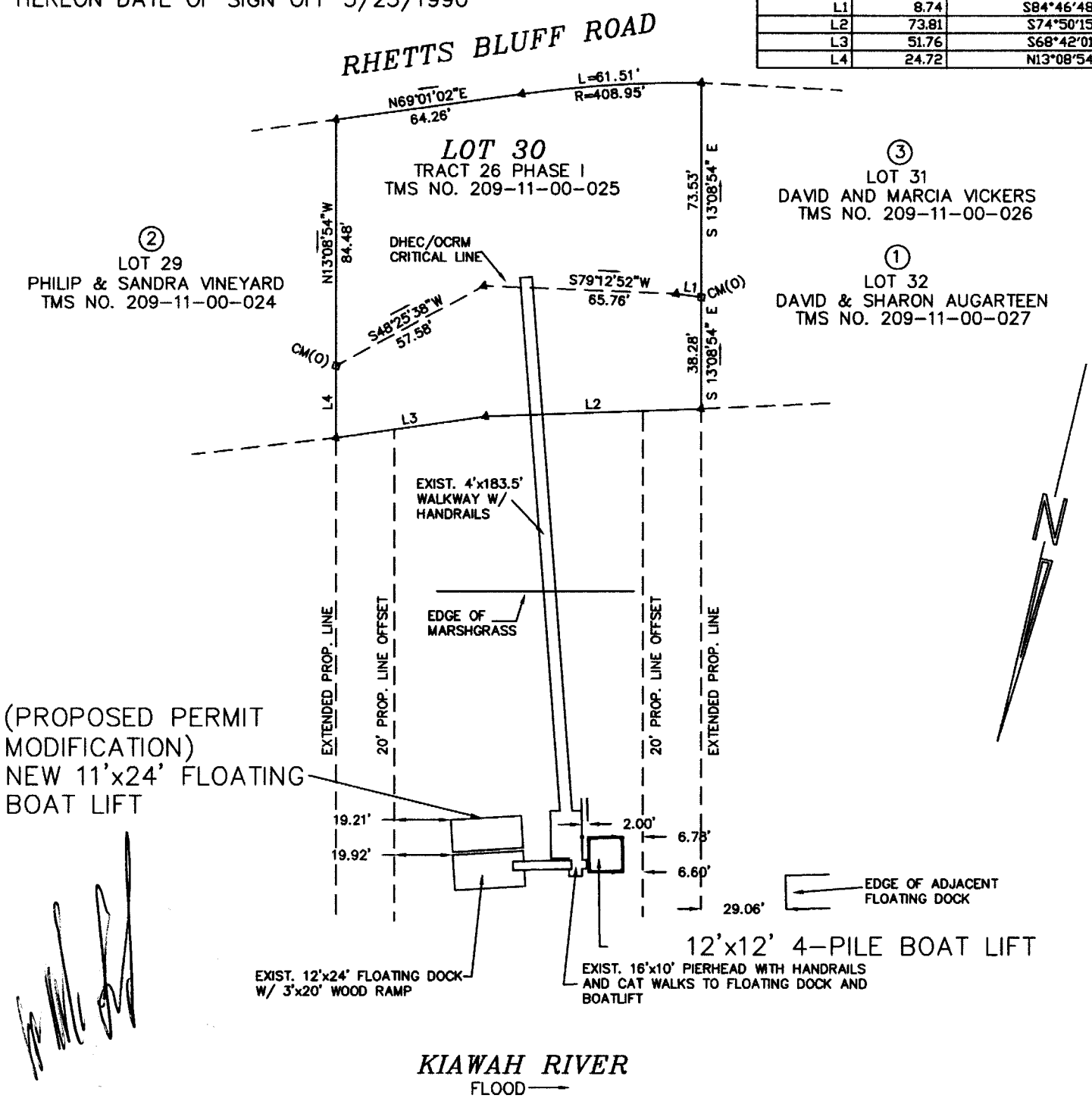

PROPOSED PERMIT MODIFICATION
SCALE: 1" = 50'

CM(O) = OLD CONC. MONUMENT FOUND

APPLICANT:
KURT KOCH
30 RHETTS BLUFF
KIAWAH ISLAND, S.C. 29455

amendment

ACTIVITY:
EXISTING PERMIT MODIFICATION
P/N# OCRM-13-149-E

LOCATION:
30 RHETTS BLUFF ROAD
KIAWAH ISLAND, S.C. 29455
TMS NO. 209-11-00-025

COUNTY:
CHARLESTON

DATE:
5/08/2014

ADJACENT PROPERTY OWNERS:
1= DAVID & SHARON AUGARTEN
7 WESTVIEW LANE
SCARSDALE, NY 10583-7505
2= PHILIP & SANDRA VINEYARD
45 E. BATTERY ST.
CHARLESTON, S.C. 29401-2500
3= DAVID AND MARCIA VICKERS
31 RHETTS BLUFF ROAD
KIAWAH ISLAND, S.C. 29455-5200

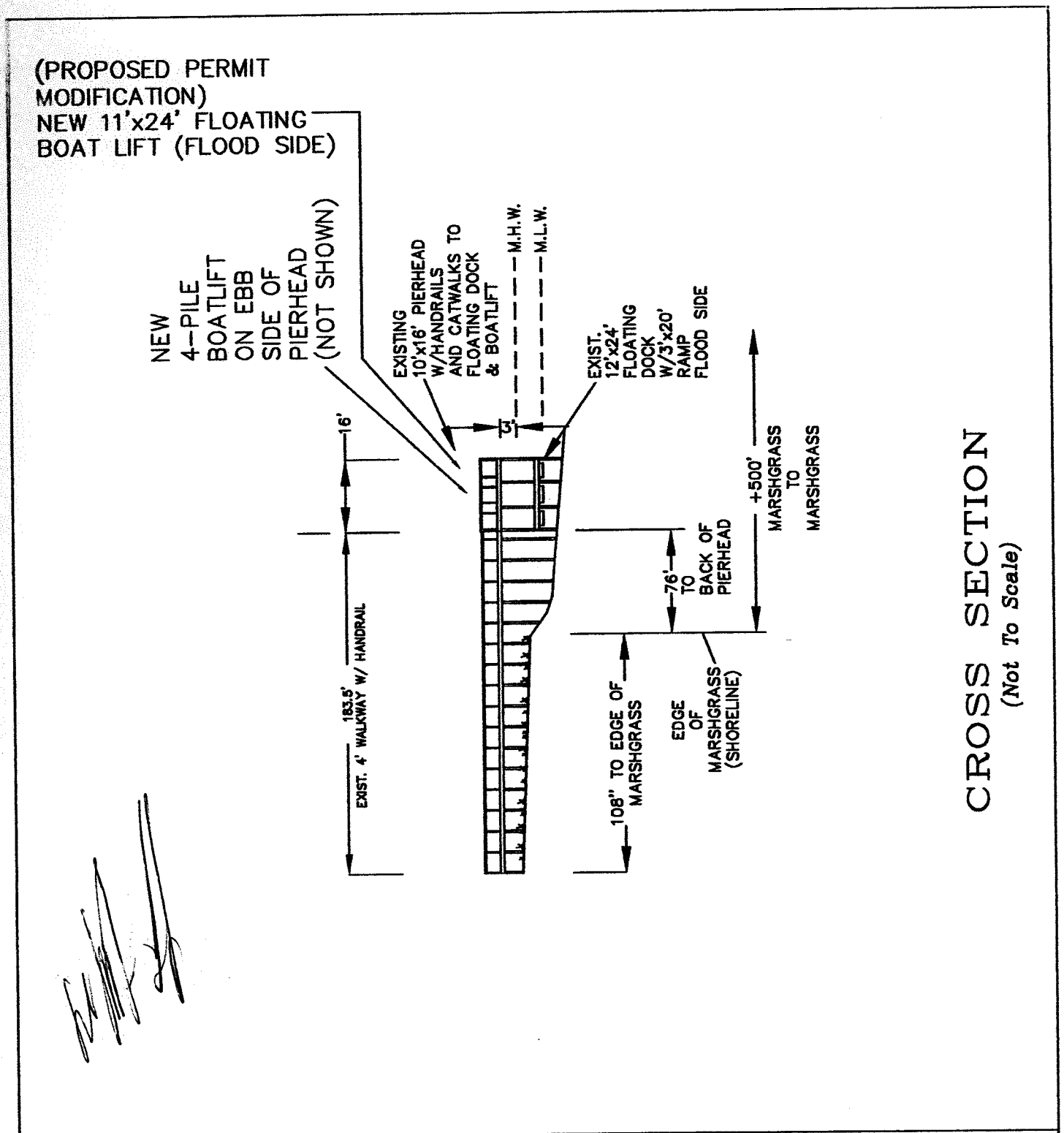

APPLICANT:
KURT KOCH
30 RHETTS BLUFF
KIAWAH ISLAND, S.C. 29455

amendment

ACTIVITY:
EXISTING PERMIT MODIFICATION
P/N# OCRM-13-149-E

LOCATION:
30 RHETTS BLUFF ROAD
KIAWAH ISLAND, S.C. 29455
TMS NO. 209-11-00-025

COUNTY:
CHARLESTON

DATE:
5/08/2014

ADJACENT PROPERTY OWNERS:
1= DAVID & SHARON AUGARTEN
7 WESTVIEW LANE
SCARSDALE, NY 10583-7505
2= PHILIP & SANDRA VINEYARD
45 E. BATTERY ST.
CHARLESTON, S.C. 29401-2500
3= DAVID AND MARCIA VICKERS
31 RHETTS BLUFF ROAD
KIAWAH ISLAND, S.C. 29455-5200